

NOTICE!!

These documents have been scanned!

Do not place un-scanned documents beneath this notice!

Do not remove this notice from this file!

GPO Jacket No. 560-102
Print Order 61540
Rise Business Services, LLC
Job=AZ15 6/3/2019



Box Number= AZ15109



Claim Begin-End: AMC368720-AMC368724

1 Initial Receipt



AZ15109-4

AMC368661-AMC368895

**United States Department of the Interior
Bureau of Land Management**

BUSINESS & SUPPORT SVCS DIV
ONE N CENTRAL AVE
PHOENIX, AZ 85004 -2203
Phone: (602) 417-9200

Receipt	
No:	1203826

Transaction #: 1244322
Date of Transaction: 12/19/2005

ENTERED INTO COMPUTER
JAN 19 2006 *FB*

CUSTOMER: ROBERT E WHITE
PO BOX 2081
SEDONA, AZ 86336

LINE #	QTY	DESCRIPTION	REMARKS	UNIT PRICE	TOTAL
1	5.00	LOCATABLE MINERALS / MINING CLAIMS-NEW, UNADJUD, ONE OR MORE AUTH NOS / NEW MINING CLAIM LOCATION FEE \$30 (1993) CASES: AMC368720/\$30.00, AMC368721/\$30.00, AMC368722/\$30.00, AMC368723/\$30.00, AMC368724/\$30.00		- n/a -	150.00
2	5.00	LOCATABLE MINERALS / MINING CLAIMS-NEW, UNADJUD, ONE OR MORE AUTH NOS / NEW MINING CLAIM PROCESSING FEE \$15 (1930) CASES: AMC368720/\$15.00, AMC368721/\$15.00, AMC368722/\$15.00, AMC368723/\$15.00, AMC368724/\$15.00		- n/a -	75.00
3	5.00	LOCATABLE MINERALS / MINING CLAIMS-NEW, UNADJUD, ONE OR MORE AUTH NOS / NEW MINING CLM MAINT FEE \$125 (1993) CASES: AMC368720/\$125.00, AMC368721/\$125.00, AMC368722/\$125.00, AMC368723/\$125.00, AMC368724/\$125.00		- n/a -	625.00
TOTAL:					\$850.00

PAYMENT INFORMATION			
1	AMOUNT:	\$850.00	POSTMARKED: N/A
	TYPE:	CHECK	RECEIVED: 12/19/2005
	CHECK NO:	9341	
	NAME:	WHITE, ROBERT E PO BOX 2081 SEDONA AZ 86336	

REMARKS

This receipt was generated by the automated BLM Collections and Billing System and is a paper representation of a portion of the official electronic record contained therein.

NOTICE!!

These documents have been scanned!

Do not place un-scanned documents beneath this notice!

Do not remove this notice from this file!

GPO Jacket No. 560-102
Print Order 61540
Rise Business Services, LLC
Job=AZ15 6/3/2019



Box Number= AZ15109




Claim Begin-End: AMC368720-AMC368724

2 Correspondence



AZ15109-4

AMC368661-AMC368895



United States Department of the Interior



BUREAU OF LAND MANAGEMENT
Arizona State Office
One North Central Avenue, Suite 800
Phoenix, Arizona 85004-4427
www.blm.gov/az/

AUG 17 2017

In Reply Refer To:
3800 (9200) RM
AMC362711, AMC368720

CERTIFIED MAIL – RETURN RECEIPT REQUESTED 7014 2870 0000 1116 2091

NOTICE

LYNN BROWN : This Decision Affects Those Claims
68 KELLOGG LN : Shown in the Block Below.
SONOITA, AZ 85637-7101 :

AMC362711 - AMC362713, AMC362715, AMC362716, AMC368721
ROYAL CROW #1 - ROYAL CROW #3, ROYAL CROW #5, RAMBO #1, RAMBO #10


Transfer(s) Not Processed

A conveyance document to transfer ownership of the mining claim(s) listed above was received by the Bureau of Land Management (BLM) Arizona State Office. The transfer(s) of ownership cannot be processed for the following reason(s):

1. According to BLM records, the grantor on the conveyance document does not own the claim(s). The owner, according to BLM records is Robert E. White.
2. In the case of the death of a mining claim owner, in order to transfer ownership, proof that whomever signs the QCD has authority to sign on behalf of the deceased claimant (this can be a copy of the will or a document from probate court declaring the executor of the will or personal representative of the deceased). Under the signature it should be noted in what capacity the person is signing (i.e., executor, personal representative, etc.)
3. No address for the grantee, R. Lynn Brown, is included. We must have the grantee's address to enter into the database.
4. The notary block does not state who the notary is acknowledging the signature for.

If appropriate, please submit a corrected conveyance document, required documents, or additional fees, within 30 days of your receipt of this notice. If the required information is not received within the 30-day timeframe, no further action will be taken, and the BLM will retain the non-refundable processing fees submitted.

If additional information is required, please contact RéAnn Myers at 602-417-9413. Please include your AMC serial number(s) on all correspondence.



Lucas Lucero
Deputy State Director
Lands, Minerals and Energy Division

SENDER: COMPLETE THIS SECTION

- Complete items 1, 2, and 3.
- Print your name and address on the reverse so that we can return the card to you.
- Attach this card to the back of the mailpiece, or on the front if space permits.

1. Article Addressed to:
 LYNN BROWN
 68 KELLOGG LN
 SONOITA AZ 85637-7101
 920/RM/AMC362711,
 AMC368720



9590 9402 2007 6123 0930 09

2 Article Number (Transfer from service label)
 7014 2870 0000 1116 2091

COMPLETE THIS SECTION ON DELIVERY

A. Signature Agent
 Addressee

B. Received By (Printed Name) Agent
 Addressee

C. Date of Delivery
 8/25/17

D. Is delivery address different from item 1? Yes
 If YES, enter delivery address below: No


AUG 25 2017

3. Service Type *USPS*
 Adult Signature Priority Mail Express®
 Adult Signature Restricted Delivery Registered Mail™
 Certified Mail® Registered Mail Restricted Delivery
 Certified Mail Restricted Delivery Return Receipt for Merchandise
 Collect on Delivery Signature Confirmation™
 Collect on Delivery Restricted Delivery Signature Confirmation Restricted Delivery

PS Form 3811, July 2015 PSN 7530-02-000-9053

Domestic Return Receipt

USPS TRACKING#



9590 9402 2007 6123 0930 09



First-Class Mail
 Postage & Fees Paid
 USPS
 Permit No. G-10

United States
 Postal Service

RECEIVED
 BLM AZ STATE OFF

• Sender: Please print your name, address, and ZIP+4® in this box*

2017 AUG 30 P
 PHOENIX, ARIZONA
 UNITED STATES
 DEPARTMENT OF THE INTERIOR
 Bureau of Land Management
 Arizona State Office
 One N. Central Avenue, Suite 800
 Phoenix, AZ 85004-4427





United States Department of the Interior



BUREAU OF LAND MANAGEMENT
Arizona State Office
One North Central Avenue, Suite 800
Phoenix, Arizona 85004-4427
www.blm.gov/az/

DEC 15 2015

In Reply Refer To:
3800 (9200) PB
AMC356583, AMC367046, **AMC368720**

CERTIFIED MAIL - RETURN RECEIPT REQUESTED No. 7015 1520 0001 7910 7811

DECISION

ROBERT E WHITE : This decision affects those claims shown
PO BOX 2081 : in the block below.
SEDONA, AZ 86339-2081 :

AMC356583-AMC356586, AMC367046, AMC367047, AMC368720, AMC368722-AMC368724
RED BIRD #4, #8, #12, #16; RED BIRD # 1, #2; RAMBO 9, 13, 14, 15

MINING CLAIMS DECLARED FORFEIT

The mining claims listed above have been declared forfeit as of September 1, 2015, for failure to timely file the required maintenance fee payment or small miner's maintenance fee waiver (waiver).

Claimants are required to pay an annual non-refundable maintenance fee of \$155 per 20 acres or portion thereof, or submit a waiver, on or before September 1 of each year. These requirements were established by 30 U.S.C. 28f-1, as amended, and 43 CFR 3834 and 3835.

Our records do not show receipt of a maintenance fee payment or small miner waiver filed on or before the due date. Therefore, the claims listed above are forfeit.

Reclamation Requirements

This decision does not relieve you of the liability for reclamation of all areas disturbed by your activities on lands covered by the subject mining claim(s) and/or site(s). After you complete the reclamation, you must notify the authorized officer of the appropriate surface managing agency so that the authorized officer may conduct a final site inspection and determine whether you may be released from liability. If you fail to reclaim the land to the satisfaction of the authorized officer, the surface management agency may cite you for noncompliance under its surface management regulations. For land administered by the Bureau of Land Management (BLM), if you fail to

reclaim the land to the satisfaction of the authorized officer as required in 43 CFR Subpart 3809, BLM will issue an order of noncompliance under 43 CFR 3809.601(a). If you fail to comply with the non-compliance order, BLM may take further action under 43 CFR 3809.604. Failure to conduct reclamation is a prohibited act that may subject you to criminal penalties. See 43 CFR 3809.605(h) and 43 CFR 3809.700.

Appeal Procedures

This decision may be appealed to the Interior Board of Land Appeals, Office of the Secretary, in accordance with the regulations contained in 43 CFR, Part 4, and the enclosed Form 1842-1. If an appeal is taken, your notice of appeal must be filed in this office (at the above address) within 30 days from receipt of this decision. The appellant has the burden of showing that the decision appealed from is in error.

If you wish to file a petition pursuant to regulation 43 CFR 4.21 (58 FR 4939, January 19, 1993) for a stay of the effectiveness of this decision during the time that your appeal is being reviewed by the Board, the petition for a stay must accompany your notice of appeal. A petition for a stay is required to show sufficient justification based on the standards listed below. Copies of the notice of appeal and petition for a stay **must** also be submitted to each party named in this decision and to the Interior Board of Land Appeals and to the appropriate Office of the Solicitor (see 43 CFR 4.413) at the same time the original documents are filed with this office. If you request a stay, you have the burden of proof to demonstrate that a stay should be granted.

Standards for Obtaining a Stay

Except as otherwise provided by law or other pertinent regulation, a petition for a stay of a decision pending appeal shall show sufficient justification based on the following standards:

- (1) The relative harm to the parties if the stay is granted or denied,
- (2) The likelihood of the appellant's success on the merits,
- (3) The likelihood of immediate and irreparable harm if the stay is not granted, and
- (4) Whether the public interest favors granting the stay.

Please include your AMC serial number(s) on all correspondence. If additional information is required, please call Pauline Brown at 602-417-9360.



Rebecca Heick
Deputy State Director
Lands, Minerals and Energy Division

Enclosure(s)

SENDER: COMPLETE THIS SECTION	COMPLETE THIS SECTION ON DELIVERY
<ul style="list-style-type: none"> ■ Complete items 1, 2, and 3. Also complete item 4 if Restricted Delivery is desired. ■ Print your name and address on the reverse so that we can return the card to you. ■ Attach this card to the back of the mailpiece, or on the front if space permits. 	A. Signature <i>x [Signature]</i> <input type="checkbox"/> Agent <input type="checkbox"/> Addressee
1. Article Addressed to: DEC 15 2015 ROBERT E WHITE PO BOX 2081 SEDONA, AZ 86339-2081 920/PB/AMC356583, AMC367046, AMC368720	B. Received by (Printed Name) <i>W. White</i> C. Date of Delivery <i>12/22/15</i>
2. Article Number (Transfer from se) 7015 1520 0001 7910 7811	D. Is delivery address different from item 1? <input type="checkbox"/> Yes If YES, enter delivery address below: <input type="checkbox"/> No PHOENIX, ARIZONA DEC 28 10:31 AM '15 RECEIVED ARIZONA STATE OFFICE
PS Form 3811, July 2013	3. Service Type <input type="checkbox"/> Certified Mail® <input type="checkbox"/> Registered <input type="checkbox"/> Insured Mail <input type="checkbox"/> Priority Mail Express™ <input type="checkbox"/> Return Receipt for Merchandise <input type="checkbox"/> Collect on Delivery 4. Restricted Delivery? (Extra Fee) <input type="checkbox"/> Yes

PHOENIX
 UNITED STATES POSTAL SERVICE
 22 DEC '15
 PM 11 L

First-Class Mail
 Postage & Fees Paid
 USPS
 Permit No. G-10

• Sender: Please print your name, address, and ZIP+4® in this box•

UNITED STATES
 DEPARTMENT OF THE INTERIOR
 Bureau of Land Management
 Arizona State Office
 One N. Central Avenue, Suite 800
 Phoenix, AZ 85004-4427

|||||

[Barcode]

NOTICE!!

These documents have been scanned!

Do not place un-scanned documents beneath this notice!

Do not remove this notice from this file!

GPO Jacket No. 560-102
Print Order 61540
Rise Business Services, LLC
Job=AZ15 6/3/2019



Box Number= AZ15109



Claim Begin-End: AMC368720-AMC368724

3 Transfers



AZ15109-4

AMC368661-AMC368895

When recorded, mail to:
 Name: Lynn Brown
 Address: 68 Kellogg Ln
 City/State/Zip Code: Sonoita AZ 85637

Space above this line for Recorder's use

QUITCLAIM DEED

I (we) Kristen Johnson, Trustee
 the undersigned, do
 hereby release, remise, and forever quitclaim unto Lynn Brown
68 Kellogg Ln. Sonoita AZ. 85637
 all right, title and interest in that certain Property situated in Maricopa County,
 State of Arizona, and described as follows:

LINE NO.	AMC NUMBER	CLAIM/SITE NAME	COUNTY RECORDER DATA (If available)	TWP	RNG	SEC
1	362716	Rambo #1		0050N	0100W	016 SW 017 SE
2	368721	Rambo #10		0050N	0100W	016 SW
3	362711	Royal Crow #1		0050N	0100W	017 SE
4	362712	Royal Crow #2		0050N	0100W	017 NE NW SW SE
5	362713	Royal Crow #3		0050N	0100W	017 NE SE
6	362715	Royal Crow #5		0050N	0100W	016 SW

IN WITNESS WHEREOF, I (we) have hereunto set my (our) hand(s) and seal this 13th day of September, 2017.

Kristen Johnson, Trustee
 Printed Name of Releasor
 Signature of Releasor

Diana C Steves
 Printed Name of Witness (if required by State Laws)
 Signature of Witness (if required by State Laws)

396
ENTERED
SEP 20 2017
 BY: [Signature]

RECEIVED
 MARICOPA COUNTY RECORDER'S OFFICE
 PHOENIX, ARIZONA
 SEP 20 8:54

ACKNOWLEDGMENT
(States Other Than California)

State of Arizona)

County of YAVAPAI) ss.

On this 13TH day of SEPTEMBER, 2017, before me, the undersigned Notary Public, personally appeared KRISTEN JOHNSON, TRUSTEE

known to me to be the individual(s) who executed the foregoing instrument and acknowledged the same to be his(her)(their) free act and deed

My Commission Expires: 8/9/19

Dawn Allison Saxman
Notary Public


If acknowledged in the State of Florida, complete section(s) below:

(Releasor) Personally Known (or) Produced Identification

If applicable, Type of Identification Produced: _____

(Co-Releasor) Personally Known (or) Produced Identification

If applicable, Type of Identification Produced: _____



ACKNOWLEDGMENT
(State Of California)

State of California)

County of _____) ss.

On this _____ day of _____, _____, before me, _____

_____, the undersigned Notary Public, personally appeared,

personally known to me (or proved to me on the basis of satisfactory evidence) to be the person(s) whose name(s) is(are) subscribed to the attached instrument and acknowledged to me that he(he)(she)(they) executed the same in his(her)(their) authorized capacity(ies), and that by his(her)(their) signature(s) on the instrument; the person(s) or the entity upon behalf of which the person(s) acted, executed the instrument.

WITNESS my hand and official seal.

Notary Public

RECEIVED
BLM AZ STATE OFFICE
2017 SEP 20 A 8:54
PHOENIX, ARIZONA

**LAST WILL AND TESTAMENT
OF
ROBERT E. WHITE**

RECEIVED
BLM AZ STATE OFFICE

2017 SEP 20 A 8:54

PHOENIX, ARIZONA

**LAST WILL AND TESTAMENT
OF
ROBERT E. WHITE**

I, ROBERT E. WHITE, a resident of Sedona, Coconino County, Arizona, being of full age and of sound mind and memory, do hereby make, publish, and declare this to be my Last Will and Testament, hereby revoking all Wills and Codicils made or executed by me prior to the date hereof.

**Article First
Personal Information**

I declare that I am not married. My companion's name is Kristen Johnson. I have three children from prior marriages, namely: Belinda Zasio, Shawna White and Bobbie Jo White.

I have intentionally and purposely excluded my daughter, namely, Bobbie Jo White, from receiving any part, share, interest or distribution under the terms of this Will. I hereby state and direct that under no circumstances shall any part, share, or interest in my estate go to, vest in or be taken by Bobbie Jo White, or her descendants, both those now born and those who may be hereafter born. I have intentionally disinherited Bobbie Jo White and her descendants and Issue.

**Article Second
Payment of Debts, Expenses and Taxes**

2.1 My Personal Representative shall pay all my debts, including without limiting, expenses of my last illness, if any, cremation expenses, funeral or memorial service expenses, presented to and approved by my Personal Representative within the period of time specified by law for filing claims against my estate or otherwise allowed by a court of competent jurisdiction as a claim against my estate, all expenses and fees incurred in connection with the administration of my estate, including without limiting fees for attorneys and accountants, and all death taxes assessed by governmental authority by reason of my death.

2.2 My Personal Representative may elect to use administration expenses as a deduction for Federal estate or income tax purposes, regardless of the effect thereof on any of the interests under this will or otherwise, and no compensating adjustments shall be made either as between income and principal or in the amount of any gift hereunder. My Personal representative may exercise any available election under any applicable income, inheritance, estate, succession, or gift tax law.

2.3 All death taxes attributable to property passing under this will as a part of my probate estate shall be paid from the principal of the residue of my estate, without

RECEIVED
CLERK OF SUPERIOR COURT
COCONINO COUNTY, ARIZONA
SEP 20 4 8 54 PM
[Signature]

apportionment and without right of contribution from any person. All death taxes in respect of any other property shall be apportioned against and paid by the persons in possession of and benefited by such other property. Provided, that no death taxes shall be allocated to or paid from any property (or the proceeds of any property) which qualifies for the marital or charitable deductions for federal estate tax purposes or is not otherwise taxable for federal estate tax purposes. Death taxes include all estate taxes, inheritance taxes, supplemental estate tax on certain qualified plan benefits and other taxes (including penalties and interest) imposed by reason of my death, but does not include any tax imposed upon any generation-skipping transfer or a transfer taxed under Section 2036 of the Internal Revenue Code of 1986, as amended.

**Article Third
Disposition of Tangible Personal Property**

3.1 Memorandum. I direct my Personal Representative to distribute my tangible personal property as I direct by a separate written statement prepared by me for that purpose, which Memorandum or Memorandums may be dated prior to the execution of this Will or thereafter, in which I describe items of property and designate the persons to receive such property. My Personal Representative may assume that no written statement exists if none is found within thirty (30) days after my death.

3.2 Alternative Disposition. In the event no memorandum can be located, or if such memorandum does not dispose of all of my interest and title to any tangible personal property of every nature and kind that I own at my death, my Personal Representative shall distribute such property as part of the rest and residue of my Estate under Article Fourth.

**Article Fourth
Disposition of Rest and Residue of the Estate**

All the rest of my property, excluding any property over which I may have a power of appointment, I direct give, devise and bequeath to the then serving Trustee under that certain Trust Agreement dated March 26, 2012, creating the ROBERT E. WHITE REVOCABLE TRUST, which Trust is now in existence, wherein my companion, KRISTEN JOHNSON and my daughter, SHAWNA WHITE, are named as successor Co-Trustees upon my death, to be held, administered and distributed as a part of said Trust, as it may be amended from time to time hereafter, and as in effect at my death.

If said Trust is hereafter revoked or for any other reason is not in existence at the time of final distribution of my estate, I give said rest of my property to my companion, KRISTEN JOHNSON and my daughter, SHAWNA WHITE, if they survive me, to be held, administered and distributed in accordance with the terms and conditions set forth in the instrument which established and may have amended said Trust (including all provisions therein relating to successor Trustees), which instruments are incorporated herein by reference.

RECEIVED
NOTARY PUBLIC
ARIZONA
A 8154

**Article Fifth
Powers of Personal Representative**

Subject to any limitation of this instrument, without court order, my Personal Representative may exercise in a fiduciary capacity the powers given the Personal Representative by this instrument or by law. By way of illustration but not limitation, my Personal Representative shall have the following powers:

5.1 To retain any property that I own at my death, and to invest or reinvest in bonds, stocks, bank deposits, shares of registered investment companies, or other property, and to retain or make any investment without liability, regardless of type, quality, marketability or any rule requiring diversification.

5.2 To lease, sell or exchange all or any part of my estate, real or personal, for such prices and upon such terms as my Personal Representative deems proper.

5.3 To borrow in the name of my estate such sums for such periods and upon such terms, as my Personal Representative shall deem necessary or convenient in the administration of my estate, and to secure any such loan by mortgage or pledge. No lender shall be bound to see to or be liable for the application of the proceeds, and no Personal Representative shall be personally liable, but each such loan shall be payable only out of assets of my estate.

5.4 To apply to the use of any person any property, whether principal or income, vesting in or payable to such person, and in case of a minor (i) to do so without regard either to the duty of any person to furnish support for such minor or the availability of other funds for such purpose, or (ii) to pay or deliver the same to such minor, or to a guardian or custodian under a Uniform Transfers to Minors Act, including a custodian selected by my Personal Representative (who may select attaining twenty-one (21) years for termination of the custodianship), or to the parent of such minor, or to a person with whom such minor resides, or to any person authorized by this Will to hold the same under a power during minority.

5.5 Except with my membership interests in The Rambo Mine, L.L.C., an limited liability company existing under the laws of the State of Arizona, to make distributions (including the satisfaction of any pecuniary bequests) in cash or in specific property, real or personal, or an undivided interest therein, or partly in cash and partly in such property, and to do so without regard to the income tax basis of specific property allocated to any beneficiary and without making pro rata distributions of specific assets. No adjustment shall be made to compensate for a disproportionate allocation of unrealized gain for federal income tax purposes.

5.6 To value my estate in order to make allocation or distribution, and no action taken by my Personal Representative pursuant to this power shall be subject to question by any beneficiary.

RECEIVED
OFFICE
SEP 20 8 51 AM
PHOENIX, ARIZONA

5.7 To compromise, contest, prosecute or abandon claims in favor of or against my estate.

5.8 To abandon any property which my Personal Representative determines not to be worth protecting.

5.9 To determine in cases not covered by statute the allocation of receipts and disbursements between income and principal.

5.10 To determine what property is covered by general descriptions contained in this Will.

5.11 To deal with the fiduciary of any trust or estate in which any beneficiary under this Will has an interest, though a personal representative hereunder is such fiduciary.

5.12 To inspect and monitor businesses and real property (whether held directly or through a partnership, corporation, trust or other entity) for environmental conditions or possible violations of environmental laws, and to remediate environmentally-damaged property or to take steps to prevent environmental damage in the future, even if no action by public or private parties is currently pending or threatened; to abandon or refuse to accept property which may have environmental damage. My Personal Representative may expend estate funds to do the foregoing, and no action or failure to act by my Personal Representative pursuant to this power shall be subject to question by any beneficiary.

**Article Sixth
General Administrative Provisions**

7.1 Personal Representative. I appoint my companion, KRISTEN JOHNSON and SHAWNA WHITE to serve as Co-Personal Representatives. If either Co-Personal Representative ceases to serve as a Co-Personal Representative, the other Co-Personal Representative shall serve as the sole successor Personal Representative. If both Co-Personal Representatives cease to serve, then my brother BRYAN WHITE shall serve as the Personal Representative of my estate.

7.2 Independent Administration. I authorize my Personal Representative to elect to administer my estate without adjudication, order or direction of the court, to the full extent permitted by applicable law.

7.3 Waiver of Bond. No Personal Representative, or substitute or successor Personal Representative shall be required to furnish any bond or other security in any jurisdiction, nor shall any fiduciary be required to post bond in any proceeding brought by my Personal Representative for preliminary payment of fiduciary commissions or compensation.


RECORDED
CLERK OF SUPERIOR COURT
PINAL COUNTY, ARIZONA
2011 SEP 21 AM 8:54
Faul

7.4 Compensation of Fiduciaries. My Co-Personal Representatives shall receive reasonable compensation for her services, provided she may waive the right to receive the same.

7.5 Construction of Terms. Should any part, provision or condition of this Will be void, invalid or inoperative, then I direct that such invalidity shall not affect any other clause, provision or condition thereof, but the remainder of this Will shall be effective as though such clause, provision or condition had not been contained herein.


7.6 Administration of Assets Outside Arizona. If ancillary administration of my estate outside the State of Arizona should be considered advisable in the opinion of my Personal Representative, she shall act as ancillary administrator, but if she is unable to act as such, then she is authorized to appoint such person as she may select as such ancillary administrator. The expenses of such ancillary administration shall be paid out of my domiciliary residuary estate. The ancillary administrator shall exercise any of the powers enumerate in Article Fifth above only with the approval of my domiciliary Personal Representative.

IN WITNESS WHEREOF, I have executed this Last Will and Testament this 24th day of August, 2012.



ROBERT E. WHITE

We, the undersigned, hereby certify that the above named ROBERT E. WHITE, on the day and year last above written, signed the foregoing instrument in our presence, and published and declared the same to be the Testator's Last Will and Testament, and we, at the same time, at the Testator's request, in the Testator's presence and in the presence of each other, have hereunto set our hands as subscribing witnesses, and we further certify that at said time the Testator was of sound and disposing mind and memory.




Judith A. Fisher

Of 205 Sunset #95
Sedona, Arizona 86336




Sharon Jacobi

Of 125 Harmony
Sedona, Arizona 86336


RECEIVED
PLM AZ STATE OFFICE
2011 SEP 20 A 8:59
PHOENIX, ARIZONA


STATE OF ARIZONA)
) ss.
County of Yavapai)


Before me, the undersigned authority, on this 24th day of August, 2012, personally appeared ROBERT E. WHITE, SHARON JACOBI, and JUDITH A. FISHER, known to me to be the Testator and witnesses, respectively, whose names are subscribed in the annexed or foregoing instrument in their respective capacities and, all of said persons being by me first duly sworn, said Testator declared to me and to the said witnesses in my presence that said instrument is the Testator's Last Will and Testament and that the Testator had willingly made and executed it as the Testator's free and voluntary act and deed for the purposes therein expressed, and was eighteen (18) years of age or older; and the said witnesses, each on his or her oath stated to me, in the presence and hearing of said Testator that the said Testator had declared to them that said instrument is the Testator's Last Will and Testament, and that the Testator executed same as such and wanted each of them to sign it as a witness; and upon their oaths each witness stated further that they did sign the same as witnesses in the presence of each other and in the presence of the Testator and at the Testator's request, and that said Testator at that time possessed the rights of majority, being eighteen (18) years of age or older, and was of sound mind and memory, and was under no undue influence or constraint.



ROBERT E. WHITE




SHARON JACOBI

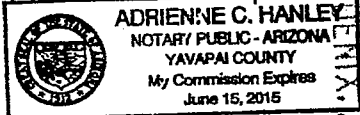


JUDITH A. FISHER

Subscribed, acknowledged and sworn to before me by ROBERT E. WHITE, Testator, and JUDITH A. FISHER and SHARON JACOBI, witnesses, this 24th day of August, 2012.



Notary Public
My Commission Expires: **2011 SEP 20 12:08:55**



RECEIVED
BLM AZ STAFF OFFICE

PHOENIX, ARIZONA

**MEMORANDUM DISPOSITION
OF
TANGIBLE PERSONAL PROPERTY
OF
ROBERT E. WHITE**

Article Third my Last Will and Testament executed on the 24th day of August, 2012, devises or distributes certain of tangible personal effects as listed on a separate written document.

I hereby write this Memorandum for that purpose, in compliance with the provisions of Arizona Revised Statutes §14-2513, 1974, which excludes money, evidence of indebtedness, documents of title, securities and property used in trade or business from this disposition.

	Description of Item	Devisee and Address	Initials/ Date
1.	_____	_____	_____
	_____	_____	_____
2.	_____	_____	_____
	_____	_____	_____
3.	_____	_____	_____
	_____	_____	_____
4.	_____	_____	_____
	_____	_____	_____
5.	_____	_____	_____
	_____	_____	_____
6.	_____	_____	_____
	_____	_____	_____
7.	_____	_____	_____
	_____	_____	_____
8.	_____	_____	_____
	_____	_____	_____

RECEIVED
 BLM AT STATE OFFICE
 2011 SEP 20 A 8:55
 PHOENIX, ARIZONA

If a named devisee does not survive me, then any devise or distribution to that person shall lapse and pass as otherwise provided in my said Will or Trust.

Robert E. White



United States Department of the Interior



BUREAU OF LAND MANAGEMENT
Arizona State Office
One North Central Avenue, Suite 800
Phoenix, Arizona 85004-4427
www.blm.gov/az/

In Reply Refer To:
3800 (9200) RM
AMC362711, AMC368720

AUG 17 2017

RECEIVED
BLM AZ STATE OFFICE
2011 SEP 20 A 8:53
PHOENIX, ARIZONA

CERTIFIED MAIL – RETURN RECEIPT REQUESTED 7014 2870 0000 1116 2091

NOTICE

LYNN BROWN : This Decision Affects Those Claims
68 KELLOGG LN : Shown in the Block Below.
SONOITA, AZ 85637-7101 :

AMC362711 - AMC362713, AMC362715, AMC362716, AMC368721
ROYAL CROW #1 - ROYAL CROW #3, ROYAL CROW #5, RAMBO #1, RAMBO #10


Transfer(s) Not Processed

A conveyance document to transfer ownership of the mining claim(s) listed above was received by the Bureau of Land Management (BLM) Arizona State Office. The transfer(s) of ownership cannot be processed for the following reason(s):

1. According to BLM records, the grantor on the conveyance document does not own the claim(s). The owner, according to BLM records is Robert E. White.
2. In the case of the death of a mining claim owner, in order to transfer ownership, proof that whomever signs the QCD has authority to sign on behalf of the deceased claimant (this can be a copy of the will or a document from probate court declaring the executor of the will or personal representative of the deceased). Under the signature it should be noted in what capacity the person is signing (i.e., executor, personal representative, etc.)
3. No address for the grantee, R. Lynn Brown, is included. We must have the grantee's address to enter into the database.
4. The notary block does not state who the notary is acknowledging the signature for.

If appropriate, please submit a corrected conveyance document, required documents, or additional fees, within 30 days of your receipt of this notice. If the required information is not received within the 30-day timeframe, no further action will be taken, and the BLM will retain the non-refundable processing fees submitted.

If additional information is required, please contact RéAnn Myers at 602-417-9413. Please include your AMC serial number(s) on all correspondence.



Lucas Lucero
Deputy State Director
Lands, Minerals and Energy Division

RECEIVED
BLM AZ STATE OFFICE
2017 SEP 20 A 8:54
PHOENIX, ARIZONA

9/13/2017

To whom It May Concern,

Please find a new Quit Claim Deed executed that completes all the missing requirements that were missing on the first one.


I apologize for that.

Please transfer the claims to:

Lynn Brown
68 Kellogg Lane
Sanita AZ 85637

If there any questions or other information needed please contact me at above address or phone 520)400-7454

Thank you for your patience and time.



Lynn Brown

RECEIVED
BEMAZ STATE OFFICE
2017 SEP 20 A 8:53
PHOENIX, ARIZONA

Amc 362711
368720

QUIT CLAIM DEED

FOR VALUABLE CONSIDERATION, the sufficiency and receipt of which is hereby acknowledged,
S. White does hereby forever quit claim all his right, title and interest in
the unpatented mining claims described on the supplemental attachment, attached hereto and incorporated
herein by reference, to R. LYNN BROWN.

IN WITNESS WHEREOF, grantor has executed this instrument as of this 29 day of June, 2012

[Signature]

Exempt from A.R.S. 11-1133 and 11-1137(B) by A.R.S. 11-1134(A)(6)

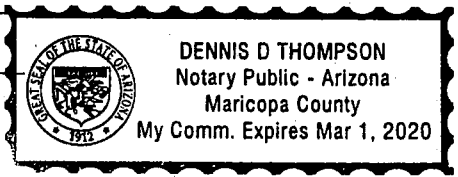
STATE OF ARIZONA)
County of Maricopa) ss.

SUBSCRIBED AND SWORN TO before me, a Notary Public, this 29 day of June, 2012

By: [Signature]

Notary Public [Signature]

My Commission Expires March 1, 2020



RECEIVED
BLM AZ DIST PHOENIX
2011 JUL -6 P
PHOENIX, ARIZONA
Form MCF120
Revised July 2014

QUIT CLAIM DEED

FOR VALUABLE CONSIDERATION, the sufficiency and receipt of which is hereby acknowledged, [Signature] does hereby forever quit claim all his right, title and interest in the unpatented mining claims described on the supplemental attachment, attached hereto and incorporated herein by reference, to R. LYNN BROWN.

IN WITNESS WHEREOF, grantor has executed this instrument as of this 30th day of June, 2017
[Signature]

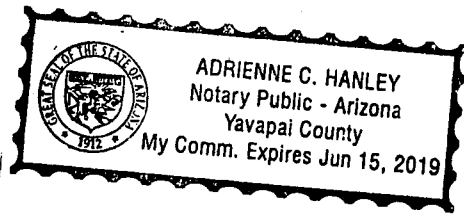
Exempt from A.R.S. 11-1133 and 11-1137(B) by A.R.S. 11-1134(A)(6)

STATE OF ARIZONA)
County of YAVAPAI) ss.

SUBSCRIBED AND SWORN TO before me, a Notary Public, this 30th day of June, 2017

By: [Signature]
Notary Public

My Commission Expires 06/15/2019



RECEIVED
BLH & SONS OFFICE
2017 JUL -6 P 3:12
PHOENIX, ARIZONA

Form MCF120
Revised July 2014

This form is available from the Arizona Geological Survey and may be reproduced.

SUPPLEMENTAL ATTACHMENT

May be used with the following forms for listing additional mining claims:

Check One.

- Affidavit of Performance of Annual Work
- Maintenance Fee Payment
- Notice of Intent to Hold Mining Claims
- Notice of Non-Liability for Labor and Materials Furnished
- Quit claim Deed

BLM
Date
Stamp

2017 JUL -6 P 3
RECEIVED

LINE NO.	AMC NUMBER	CLAIM/SITE NAME	COUNTY RECORDER DATA (If available)	TWP	RNG	SEC
1	362716	Rambo # 1		0050N	0100W	016 SW 017 SE
2	368721	Rambo # 10		0050N	0100W	016 SW
3	362711	Royal Crow # 1		0050N	0100W	017 SE
4	362712	Royal Crow # 2		0050N	0100W	017 NE SW NW SE
5	362713	Royal Crow # 3		0050N	0100W	017 NE SE
6	362715	Royal Crow # 5		0050N	0100W	016 SW

3882100

Form MCF114
Revised July 2014

SUPPLEMENTAL ATTACHMENT

May be used with the following forms for listing additional mining claims:

Check One.

- Affidavit of Performance of Annual Work
- Maintenance Fee Payment
- Notice of Intent to Hold Mining Claims
- Notice of Non-Liability for Labor and Materials Furnished
- Quit claim Deed

BLM
Date
Stamp

PHOENIX, ARIZONA

JUL - 6 P 3:11 PM

LINE NO.	AMC NUMBER	CLAIM/SITE NAME	COUNTY RECORDER DATA (If available)	TWP	RNG	SEC
1	362716	Rambo # 1		0050N	0100W	016 SW 017 SE
2	368721	Rambo # 10		0050N	0100W	016 SW
3	362711	Royal Crow #1		0050N	0100W	017 SE
4	362712	Royal Crow #2		0050N	0100W	017 NE SW NW SE
5	362713	Royal Crow #3		0050N	0100W	017 NE SE
6	362715	Royal Crow #5		0050N	0100W	016 SW

This form is available from the Arizona Geological Survey and may be reproduced.

STATE OF ARIZONA
CERTIFICATION OF VITAL RECORD

STATE OF ARIZONA
DEPARTMENT OF HEALTH SERVICES - OFFICE OF VITAL RECORDS
CERTIFICATE OF DEATH

State File NO. 102- 2016-057015

1. DECEDENT'S LEGAL NAME (FIRST, MIDDLE, LAST) ROBERT EUGENE WHITE			2. AKA'S (IF ANY)			3. DATE OF DEATH 12/27/2016									
4. SEX MALE		5. SOCIAL SECURITY NUMBER:		6. DATE OF BIRTH 02/04/1941		7. AGE 75		8. UNDER 1 YEAR 8 MONTHS		9. UNDER 1 DAY 9 DAYS		10. HOURS		11. MINUTES	
12. PLACE OF DEATH - HOSPITAL: <input type="checkbox"/> INPATIENT <input type="checkbox"/> E.R./OUTPATIENT <input type="checkbox"/> DEAD ON ARRIVAL				13. PLACE OF DEATH - OTHER THAN HOSPITAL: <input type="checkbox"/> NURSING HOME OR LONG TERM CARE FACILITY <input checked="" type="checkbox"/> RESIDENCE <input type="checkbox"/> HOSPICE FACILITY <input type="checkbox"/> OTHER											
14. FACILITY NAME (OR STREET ADDRESS IF NOT A FACILITY): 680 CRAIGMONT DR						15. CITY, TOWN & ZIP CODE OR LOCATION OF DEATH: SEDONA 86336			16. COUNTY OF DEATH: COCONINO						
17. BIRTHPLACE (CITY AND STATE OR FOREIGN COUNTRY): NOWATA, OKLAHOMA						18. MARITAL STATUS AT TIME OF DEATH: DIVORCED			19. NAME OF SURVIVING SPOUSE (MAIDEN NAME IF WIFE)						
20. DECEDENT'S USUAL RESIDENCE STREET ADDRESS: 680 CRAIGMONT DR				21. CITY AND COUNTY: SEDONA, COCONINO		22. STATE ARIZONA		23. ZIP CODE 86336		24. EVER IN THE ARMED FORCES?					
25. WAS DECEDENT OF HISPANIC ORIGIN? <input checked="" type="checkbox"/> NO, NOT SPANISH, HISPANIC OR LATINO <input type="checkbox"/> YES, MEXICAN, MEXICAN AMERICAN, CHICANO <input type="checkbox"/> YES, PUERTO RICAN <input type="checkbox"/> YES, CUBAN <input type="checkbox"/> YES, OTHER (SPECIFY) <input type="checkbox"/> UNKNOWN			26. DECEDENT'S RACE(S): <input checked="" type="checkbox"/> WHITE <input type="checkbox"/> BLACK, AFRICAN AMERICAN <input type="checkbox"/> NATIVE HAWAIIAN <input type="checkbox"/> ASIAN-INDIAN <input type="checkbox"/> CHINESE <input type="checkbox"/> FILIPINO <input type="checkbox"/> JAPANESE <input type="checkbox"/> GUAMANIAN OR CHAMORRO <input type="checkbox"/> KOREAN <input type="checkbox"/> VIETNAMESE <input type="checkbox"/> SAMOAN <input type="checkbox"/> AMERICAN INDIAN OR ALASKA NATIVE			27. IF AMERICAN INDIAN OR ALASKA NATIVE SPECIFY UP TO THREE PRIMARY OR CONTROLLED TRIBE: ADDITIONAL TRIBE: ADDITIONAL TRIBE:									
28. OCCUPATION: HEAVY EQUIPMENT OPERATOR			29. FATHER'S NAME (FIRST, MIDDLE, LAST): ARLIE EUGENE WHITE			30. MOTHER'S NAME (FIRST, MIDDLE, & LAST NAME PRIOR TO FIRST MARRIAGE): EUNA MARIE SWEET			31. INFORMANT'S NAME: SHAWNA MARIE WHITE						
32. INFORMANT'S ADDRESS: DAUGHTER			33. INFORMANT'S MAILING ADDRESS: 9603 W PINNACLE VISTA DR, PEORIA, ARIZONA 85383			34. NAME AND ADDRESS OF FUNERAL FACILITY: WESTCOTT FUNERAL HOME 1013 E MINGUS AVE, COTTONWOOD, AZ			35. FUNERAL DIRECTOR: TODD C STURDEVANT, FUNERAL DIRECTOR						
36. LICENSE NUMBER: F0644			37. METHOD(S) OF DISPOSITION: CREMATION			38. NAME AND ADDRESS OF 1st DISPOSITION FACILITY: MOUNTAIN VIEW CREMATORY, PRESCOTT, ARIZONA			39. NAME AND LOCATION OF 2nd DISPOSITION FACILITY: NONE						
40. A CARDIOPULMONARY FAILURE			41. APPROXIMATE INTERVAL: UNKNOWN			42. B CORONARY ARTERY DISEASE (HISTORY OF MYOCARDIAL INFARCTION)			43. APPROXIMATE INTERVAL: UNKNOWN						
44. C CONGESTIVE HEART FAILURE			45. APPROXIMATE INTERVAL: UNKNOWN			46. D CHRONIC OBSTRUCTIVE PULMONARY DISEASE (HISTORY OF LUNG CANCER)			47. APPROXIMATE INTERVAL: UNKNOWN						
48. OTHER SIGNIFICANT CONDITIONS CONTRIBUTING TO DEATH BUT NOT RESULTING IN THE UNDERLYING CAUSES GIVEN ABOVE: 60+ PACK YEARS OF SMOKING, LUNG CANCER, OLD MYOCARDIAL INFARCTION			49. INJURY? NO		50. INJURY AT WORK? NO		51. MANNER OF DEATH: NATURAL DEATH		52. TIME OF DEATH: 0900						
53. WAS AN AUTOPSY PERFORMED? NO			54. WERE AUTOPSY FINDINGS AVAILABLE TO COMPLETE THE CAUSE OF DEATH?			55. NAME OF PERSON COMPLETING CAUSE OF DEATH: KATHLEEN ANN WACHTLER, M.D.			56. DATE CERTIFIED: 12/28/2016						
57. CERTIFIER'S ADDRESS: 450 S WILLARD ST, COTTONWOOD, AZ 86326			58. NAME OF REGISTRAR: YASMINE SEALY			59. DATE REGISTERED: 01/25/2017									

DATE ISSUED: 01/27/2017



This is a true certification of the facts on file with the Arizona Department of Health Services, Bureau of Vital Records, PHOENIX, ARIZONA.
Revised 07/2016

Krystal Colburn
KRYSTAL COLBURN
ASSISTANT STATE REGISTRAR

This copy not valid unless prepared on a form displaying the State Seal and impressed with the raised seal of the issuing agency.

ARIZONA DEPARTMENT OF HEALTH SERVICES

ANY ALTERATION OR ERASURE VOIDS THIS CERTIFICATE

LYNN BROOKS
68 HOLLOW LN
SONOITA, AZ 85637

CERTIFIED MAIL



7016 2070 0000 0141 5011




1000



85004

U.S. POSTAGE
PAID
BULLHEAD CITY, AZ
86442
JUL 03, 17
AMOUNT
\$7.29
R2303S101789-18




800 7

FIRST CLASS

RETURN RECEIPT
REQUESTED

BLM-Az. State Office
One Central Ave. Suite 800
Phoenix, AZ 85004-4427

RECEIVED
2017 JUL -6 P 3:11
PHOENIX, ARIZONA



United States Department of the Interior
Bureau of Land Management
 DIV OF LANDS, MINRLS & ENERGY
 ONE N CENTRAL AVE
 PHOENIX, AZ 85004 -4427
 Phone: 602-417-9200

Receipt

No: 3882106

Transaction #: 3991254	
Date of Transaction: 07/07/2017	
CUSTOMER:	
LYNN BROWN 68 KELLOGG LN SONOITA, AZ 85637-7107 US	

LINE #	QTY	DESCRIPTION	REMARKS	UNIT PRICE	TOTAL
1	1.00	LOCATABLE MINERALS / MINING CLAIMS- NOT NEW-UNADJUD, ONE AUTH NO. ONLY / MINING CLAIM MONEY RECEIVED CASES: AMC362716/\$60.00	TRF/6	- n/a -	60.00
TOTAL:					\$60.00

PAYMENT INFORMATION			
1	AMOUNT:	60.00	POSTMARKED: N/A
	TYPE:	CHECK	RECEIVED: 07/06/2017
	CHECK NO:	9041322787	
	NAME:	BROWN, LYNN 68 KELLOGG LN SONOITA AZ 85637-7107 US	

REMARKS

This receipt was generated by the automated BLM Collections and Billing System and is a paper representation of a portion of the official electronic record contained therein.

NOTICE!!

These documents have been scanned!

Do not place un-scanned documents beneath this notice!

Do not remove this notice from this file!

GPO Jacket No. 560-102
Print Order 61540
Rise Business Services, LLC
Job=AZ15 6/3/2019



Box Number= AZ15109



Claim Begin-End: AMC368720-AMC368724

4 Annual Filings



AZ15109-4

AMC368661-AMC368895

6/20/18

For 2019

362711

368720

~~362711~~

448947

MAINTENANCE FEE PAYMENT

Claimant Name: Lynn Brown
 Address: 68 Kellogg Lane
 City: Sonita State: AZ Zip: 85637
 Telephone: 520-400-7454
 E-mail address: RLKJ Brown @ Gmail . Com
 Signature: [Signature]

Check here if this is a change of address.

BLM
Date
Stamp

RECEIVED
BLM AZ STATE OFFICE
2018 JUN 21 P 1:49
PHOENIX, ARIZONA

LINE NO.	AMC NUMBER	CLAIM/SITE NAME	COUNTY RECORDER DATA (If available)	TWP	RNG	SEC
1	362716	Rambo #1		0050N	0100W	016 SW
2	368721	Rambo #10		0050N	0100W	017 SE
3	362711	Royal Crow #1		0050N	0100W	016 SW
4	362712	Royal Crow #2		0050N	0100W	017 SE
5	362713	Royal Crow #3		0050N	0100W	NE SE
6	362715	Royal Crow #5		0050N	0100W	017 NWSW
7	448947	Zaybug #1		0050N	0100W	NE SE
8				0050N	0100W	016 SW
9				0050N	0100W	NW NE
10						017 SE

List additional claims on Form MCF114.

Bureau of Land Management
 Arizona State Office
www.blm.gov/az/

No. of Claims*: _____ x \$155 = _____
 Check No: _____ Init. _____
 Receipt/No.: 4175093
 For BLM Use Only

* \$155 per lode mining claim, mill site, or tunnel site; and \$155 for each 20 acres or portion thereof for each placer mining claim.

Form: MCF112
Revised July 2014

This form is available from the Arizona Geological Survey and may be reproduced.

ENTERED
 JUN 27 2018
 BY: RAM

Lynn Brown
68 Kellogg Lane
Sonoita Az.
85637

CERTIFIED MAIL®




7017 1450 0001 5863 3928

F
AZ
2
E



1000



85004

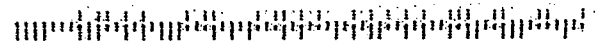
U.S. POSTAGE
PAID
SONOITA, AZ
85637
JUN 19, 18
AMOUNT

\$3.95
R2304W119435-03

RECEIVED
BLM AZ STATE OFFICE
2018 JUN 21 P 1:49
PHOENIX, ARIZONA

Bureau of Land Management
Arizona State Office
One North Central Avenue, #800
Phoenix, Arizona 85004-4427

850044427 0001 1400 ZT44005B



United States Department of the Interior
Bureau of Land Management
 DIV OF LANDS, MINRLS & ENERGY
 ONE N CENTRAL AVE
 PHOENIX, AZ 85004 -4427
 Phone: 602-417-9200

Receipt

No: 4195093

Transaction #: 4309870	
Date of Transaction: 06/22/2018	
CUSTOMER:	
LYNN BROWN 68 KELLOGG LN SONOITA, AZ 85637-7107 US	

LINE #	QTY	DESCRIPTION	REMARKS	UNIT PRICE	TOTAL
1	1.00	LOCATABLE MINERALS / MINING CLAIMS- NOT NEW-UNADJUD, ONE AUTH NO. ONLY / MINING CLAIM MONEY RECEIVED CASES: AMC362716/\$1085.00	MAINT 2019/7	- n/a -	1085.00
TOTAL:					\$1,085.00

PAYMENT INFORMATION			
1	AMOUNT:	1085.00	POSTMARKED: N/A
	TYPE:	CHECK	RECEIVED: 06/21/2018
	CHECK NO:	742762	
	NAME:	BROWN, LYNN 68 KELLOGG LN SONOITA AZ 85637-7107 US	

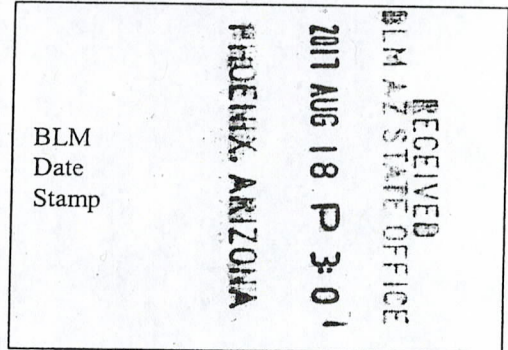
REMARKS

This receipt was generated by the automated BLM Collections and Billing System and is a paper representation of a portion of the official electronic record contained therein.

8/16/17
 For 2018
 AMC362711
 368720

MAINTENANCE FEE PAYMENT

Claimant Name: Lynn Brown
 Address: 68 Kellogg Lane
 City: Scottsdale State: AZ Zip: 85637
 Telephone: (520) 400-7454
 E-mail address: RLKJ Brown @ Gmail. Com
 Signature: [Signature]




Check here if this is a change of address.

LINE NO.	AMC NUMBER	CLAIM/SITE NAME	COUNTY RECORDER DATA (If available)	TWP	RNG	SEC
1	362716	Rambo #1		0050N	0100W	016 SW 017 SE
2	368721	Rambo #10		0050N	0100W	016 SW
3	362711	Royal Crow #1		0050N	0010W	017 SE
4	362712	Royal Crow #2		0050N	0010W	017 NE SE NW SW
5	362713	Royal Crow #3		0050N	0010W	017 NE SE
6	362715	Royal Crow #5		0050N	0010W	016 SW
7						
8						
9						
10						

List additional claims on Form MCF114.

Bureau of Land Management
 Arizona State Office
www.blm.gov/az/

No. of Claims*: 6 x \$155 = 930
 Check No: 695848 Init. RLM
 Receipt No.: 3946936
 For BLM Use Only



* \$155 per lode mining claim, mill site, or tunnel site; and \$155 for each 20 acres or portion thereof for each placer mining claim.

Form: MCF112
 Revised July 2014

United States Department of the Interior
Bureau of Land Management
 DIV OF LANDS, MINRLS & ENERGY
 ONE N CENTRAL AVE
 PHOENIX, AZ 85004 -4427
 Phone: 602-417-9200

Receipt

No: 3946936

Transaction #: 4056647	
Date of Transaction: 08/21/2017	
CUSTOMER:	
LYNN BROWN 68 KELLOGG LN SONOITA, AZ 85637-7107 US	

LINE #	QTY	DESCRIPTION	REMARKS	UNIT PRICE	TOTAL
1	1.00	LOCATABLE MINERALS / MINING CLAIMS- NOT NEW-UNADJUD, ONE AUTH NO. ONLY / MINING CLAIM MONEY RECEIVED CASES: AMC362716/\$930.00	MAINT 2018/6	- n/a -	930.00
TOTAL:					\$930.00

PAYMENT INFORMATION					
1	AMOUNT:	930.00	POSTMARKED:	08/16/2017	
	TYPE:	CHECK	RECEIVED:	08/18/2017	
	CHECK NO:	695848			
	NAME:	BROWN, R LYNN 68 KELLOGG LN SONOITA AZ 85637-7107 US			

REMARKS


This receipt was generated by the automated BLM Collections and Billing System and is a paper representation of a portion of the official electronic record contained therein.

Amc 362711
368721

MAINTENANCE FEE PAYMENT

Claimant Name: Robert E. White
Address: P.O. Box 2081
City: Sedona State: AZ Zip: 86337
Telephone: 928-282-1716
E-mail address: _____
Signature: Robert E. White

Check here if this is a change of address.



LINE NO.	AMC NUMBER	CLAIM/SITE NAME	COUNTY RECORDER DATA (If available)	TWP	RNG	SEC
1	362711	Royal Crow #1	2004-1490632	5N	10W	17
2	362712	Royal Crow #2	2004-1490633	5N	10W	17
3	362713	Royal Crow #3	2004-1490634	5N	10W	17
4	362715	Royal Crow #5	2004-1490636	5N	10W	16.617
5	362716	Rambo #1	2004-1490637	5N	10W	10.617
6	368721	Rambo #10	2006-0093378	5N	10W	16
7						
8						
9						
10						

List additional claims on Form MCF114.

Bureau of Land Management
Arizona State Office
www.blm.gov/az/

No. of Claims*: <u>6</u> x \$155 = <u>\$930.00</u>
Check No: <u>2745</u> Init. <u>AW</u>
Receipt No.: <u>3638358</u>
For BLM Use Only

* \$155 per lode mining claim, mill site, or tunnel site; and \$155 for each 20 acres or portion thereof for each placer mining claim.

Form: MCF112
Revised July 2014

ENTERED
AUG 24 2016
BY: Rm


This form is available from the Arizona Geological Survey and may be reproduced.

Robert E. White
P.O. Box 2081
Sedona, AZ 86339

RECEIVED
BLM AZ STATE OFFICE
2016 AUG 22 P 2:17
PHOENIX, ARIZONA

PHOENIX, AZ 852

19 AUG 2016 PM 11 L



Bureau of Land Management
Arizona State Office
One North Central Ave. Suite 800
Phoenix, AZ 85004-4427

8500434427 C041



United States Department of the Interior
Bureau of Land Management
 DIV OF LANDS, MINRLS & ENERGY
 ONE N CENTRAL AVE
 PHOENIX, AZ 85004 -4427
 Phone: 602-417-9200

Receipt

No: 3638358

Transaction #: 3742263	
Date of Transaction: 08/23/2016	
CUSTOMER:	
ROBERT E WHITE PO BOX 2081 SEDONA, AZ 86339-2081 US	

LINE #	QTY	DESCRIPTION	REMARKS	UNIT PRICE	TOTAL
1	1.00	LOCATABLE MINERALS / MINING CLAIMS- NOT NEW-UNADJUD, ONE AUTH NO. ONLY / MINING CLAIM MONEY RECEIVED CASES: AMC362711/\$930.00	MAINT FEE 2017 - 6	- n/a -	930.00
TOTAL:					\$930.00

PAYMENT INFORMATION					
1	AMOUNT:	930.00	POSTMARKED:	08/19/2016	
	TYPE:	CHECK	RECEIVED:	08/22/2016	
	CHECK NO:	2745			
	NAME:	BLUFF, RAYMOND E PO BOX 642 CLARKDALE AZ 86324 US			

REMARKS

This receipt was generated by the automated BLM Collections and Billing System and is a paper representation of a portion of the official electronic record contained therein.

362711

368720

MAINTENANCE FEE PAYMENT

Claimant Name: Robert E. White
 Address: P.O. Box 2081
 City: Sedona State: Az Zip: 86339
 Telephone: 928-282-1716
 E-mail address: _____
 Signature: Robert E. White

RECEIVED
 BLM AZ STATE OFFICE
 PHOENIX, ARIZONA
 2015 AUG 31 P 1:42
 BLM
 Date
 Stamp

Check here if this is a change of address.

LINE NO.	AMC NUMBER	CLAIM/SITE NAME	COUNTY RECORDER DATA (If available)	TWP	RNG	SEC
1	362711	Royal Crow #1	2004-1490632	5N	10W	17
2	362712	Royal Crow #2	2004-1490633	5N	10W	17
3	362713	Royal Crow #3	2004-1490634	5N	10W	17
4	362715	Royal Crow #5	2004-1490636	5N	10W	16 1/2 17
5	362716	Rambo #1	2004-1490637	5N	10W	16 1/2 17
6	368721	Rambo #10	2006-0093378	5N	10W	16
7						
8						
9						
10						

List additional claims on Form MCF114.

Bureau of Land Management
Arizona State Office
www.blm.gov/az/

No. of Claims*: 6 x \$155 = 930.00
 Check No: 2446 Init. [Signature]
 Receipt No.: 3381737
 For BLM Use Only

* \$155 per lode mining claim, mill site, or tunnel site; and \$155 for each 20 acres or portion thereof for each placer mining claim.

Form: MCF112
Revised July 2014

This form is available from the **Arizona Geological Survey** and may be reproduced.

[Signature]

United States Department of the Interior
Bureau of Land Management
 LANDS/RECREATION & PLANNING
 ONE N CENTRAL AVE
 PHOENIX, AZ 85004 -2203
 Phone: 602-417-9200

Receipt

No: 3381737

Transaction #: 3480029	
Date of Transaction: 08/31/2015	
CUSTOMER:	
ROBERT E WHITE PO BOX 2081 SEDONA, AZ 86339-2081 US	

LINE #	QTY	DESCRIPTION	REMARKS	UNIT PRICE	TOTAL
1	1.00	LOCATABLE MINERALS / MINING CLAIMS- NOT NEW-UNADJUD, ONE AUTH NO. ONLY / MINING CLAIM MONEY RECEIVED CASES: AMC362711/\$930.00	2016 MAINT (6)	- n/a -	930.00
TOTAL:					\$930.00

PAYMENT INFORMATION					
1	AMOUNT:	930.00	POSTMARKED:	N/A	
	TYPE:	CHECK	RECEIVED:	08/31/2015	
	CHECK NO:	2446			
	NAME:	BLUFF, RAYMOND E PO BOX 642 CLARKDALE AZ 86324 US			

REMARKS

This receipt was generated by the automated BLM Collections and Billing System and is a paper representation of a portion of the official electronic record contained therein.

Amc 362711

356583

367046

368720

MAINTENANCE FEE PAYMENT

Claimant Name: Robert E. White
 Address: P.O. Box 2081
 City: Sedona State: AZ Zip: 86339
 Telephone: 928-282-1716
 E-mail address: _____
 Signature: Robert E. White

Check here if this is a change of address.

RECEIVED
 BLM AZ STATE OFFICE
 PHOENIX, ARIZONA
 JUN AUG 22 P 3:24
 BLM
 Date
 Stamp

LINE NO.	AMC NUMBER	CLAIM/SITE NAME	COUNTY RECORDER DATA (If available)	TWP	RNG	SEC
1	362711	Royal Crow #1	2004-1490632	5N	10W	17
2	362712	Royal Crow #2	2004-1490633	5N	10W	17
3	362713	Royal Crow #3	2004-1490634	5N	10W	17
4	362715	Royal Crow #5	2004-1490636	5N	10W	16.57
5	362716	Rambo #1	2004-1490637	5N	10W	16.518
6	356585	Redbird #12	2004-1490638	5N	10W	16
7	356584	Redbird #8	2004-1490639	5N	10W	17
8	356583	Redbird #4	2004-1490640	5N	10W	17
9	356586	Redbird #16	2004-1490641	5N	10W	16
10	367046	Redbird #1	2006-0126848	5N	10W	17

List additional claims on Form MCF114.

Bureau of Land Management
 Arizona State Office
 www.blm.gov/az/

ENTERED
 AUG 26 2014
 PR

No. of Claims: 16 x 155 = 2480
 Check No: 1014 init. PR
 Receipt No.: 3110719
 For BLM Use Only

Form: MCF112
 Revised July 2009

This form is available from the Arizona Department of Mines and Mineral Resources and may be reproduced.

SUPPLEMENTAL ATTACHMENT

May be used with the following forms for listing additional mining claims:

Check One.

- Affidavit of Performance of Annual Work
- Maintenance Fee Payment
- Notice of Intent to Hold Mining Claims
- Notice of Non-Liability for Labor and Materials Furnished

RECEIVED
 BLM AZ STATE OFFICE
 PHOENIX, ARIZONA
 2014 AUG 22 P 3:24
 BLM Date Stamp

LINE NO.	AMC NUMBER	CLAIM/SITE NAME	COUNTY RECORDER DATA (If available)	TWP	RNG	SEC
11	367047	Redbird #2	2006-0126847	5N	10W	17
12	368720	Rambo #9	2006-0093377	5N	10W	16
13	368721	Rambo #10	2006-0093378	5N	10W	16
14	368722	Rambo #13	2006-0093379	5N	10W	16
15	368723	Rambo #14	2006-0093380	5N	10W	16
16	368724	Rambo #15	2006-0093381	5N	10W	16
		ENTERED INTO COMPUTER				
		AUG 26 2014 <i>ps</i>				

Form MCF114
Revised June 2005

AMC NUMBER	CLAIM/SITE NAME	COUNTY RECORDER DATA	SEC	TWP	RNG

13 CFR 3833.0-5(e) (August 30, 1994) requires that the names and current addresses of all owners shall be identified on all instruments to be recorded or filed.

Name: RAYMOND BLUFF Address: PO BOX 642

City: CLARK DALE State: AZ Zip: 86324 Change of address

Name: ROBERT E. WHITE Address: PO BOX 2081

City: SEDONA State: AZ Zip: 86339 Change of address

Name: _____ Address: _____

City: _____ State: _____ Zip: _____ Change of address

Name: _____ Address: _____

City: _____ State: _____ Zip: _____ Change of address

Name: _____ Address: _____

City: _____ State: _____ Zip: _____ Change of address

PHOENIX, AZ
2014 AUG 22 P

PRIVACY ACT STATEMENT - This information is being collected pursuant to 30 U.S.C. 28, 43 CFR 3833.2, and ARS 27-208 in compliance with the laws of the USDI, Bureau of Land Management, and the State of Arizona. The purpose of this collection is to facilitate processing of claims or applications. This form is covered by Privacy Act Notice #INTERIOR/LLM-32 and is subject to the routine uses stated in that notice. Privacy Act Notice #INTERIOR/LLM-32 is available at the BLM Arizona State Office. This form may be locally reproduced.

Traditional Craftsman, LLC

60 Finley Drive, Unit A • Sedona, AZ 86336
ROC 20-000 KB-02

U.S. DEPT. OF INTERIOR
BUREAU OF LAND MANAGEMENT
ARIZONA STATE OFFICE
ONE NORTH CENTRAL AVENUE, SUITE 800
PHOENIX, AZ 85004-4427

REFERENCE: LODE CLAIMS RENEWAL

RECEIVED
BLM AZ STATE OFFICE
2004 AUG 22 P 3:25
PHOENIX, ARIZONA

United States Department of the Interior
Bureau of Land Management
 LANDS/RECREATION & PLANNING
 ONE N CENTRAL AVE
 PHOENIX, AZ 85004 -2203
 Phone: 602-417-9200

Receipt

No: 3110719

Transaction #: 3202419		ENTERED INTO COMPUTER
Date of Transaction: 08/25/2014		
CUSTOMER:		AUG 26 2014
ROBERT E WHITE PO BOX 2081 SEDONA, AZ 86339-2081 US		

LINE #	QTY	DESCRIPTION	REMARKS	UNIT PRICE	TOTAL
1	1.00	LOCATABLE MINERALS / MINING CLAIMS-NOT NEW-UNADJUD, ONE AUTH NO. ONLY / MINING CLAIM MONEY RECEIVED CASES: AMC362711/\$2480.00	MAINT FEE PYMNT (16) 2015	- n/a -	2480.00
TOTAL:					\$2,480.00

PAYMENT INFORMATION						
1	AMOUNT:	2480.00	POSTMARKED:	08/21/2014		
	TYPE:	CHECK	RECEIVED:	08/22/2014		
	CHECK NO:	1014				
	NAME:	RAMBO MINE LLC 60 FINLEY DR STE A SEDONA AZ 86336 US				

REMARKS

This receipt was generated by the automated BLM Collections and Billing System and is a paper representation of a portion of the official electronic record contained therein.

362711
 356583
 367046
 368720

MAINTENANCE FEE PAYMENT

Claimant Name: Robert E. White
 Address: P.O. Box 2081
 City: Sedona State: AZ Zip: 86339
 Telephone: 928-282-1716
 E-mail address:
 Signature: Robert E. White
 Check here if this is a change of address.

BLM
 Date
 Stamp

2007 AUG 19 PM 1:00
 PHOENIX, ARIZONA
 RECEIVED

LINE NO.	AMC NUMBER	CLAIM/SITE NAME	COUNTY RECORDER DATA (If available)	TWP	RNG	SEC
1	362711	Royal Crow #1	2004-1490632	5N	10W	17
2	362712	Royal Crow #2	2004-1490633	5N	10W	17
3	362713	Royal Crow #3	2004-1490634	5N	10W	17
4	362715	Royal Crow #5	2004-1490636	5N	10W	16.5 17
5	362716	Rambo #1	2004-1490637	5N	10W	16.5 17
6	356583	Redbird #12	2004-1490638	5N	10W	16
7	356584	Redbird #8	2004-1490639	5N	10W	17
8	356583	Redbird #4	2004-1490640	5N	10W	17
9	356586	Redbird #16	2004-1490641	5N	10W	16
10	367046	Redbird #1	2006-0126848	5N	10W	17

List additional claims on Form MCF114.

Bureau of Land Management
 Arizona State Office
www.blm.gov/az/

No. of Claims: 16 x \$140 = \$2240
 Check No: 1010 Init. CAH
 Receipt No.: 2859877
 For BLM Use Only

Form: MCF112
 Revised July 2009

This form is available from the Arizona Department of Mines and Mineral Resources and may be reproduced.

ENTERED
 AUG 24 2009
 BY: RE

SUPPLEMENTAL ATTACHMENT

May be used with the following forms for listing additional mining claims:

Check One.

- Affidavit of Performance of Annual Work
- Maintenance Fee Payment
- Notice of Intent to Hold Mining Claims
- Notice of Non-Liability for Labor and Materials Furnished

BLM
Date
Stamp

BLM Arizona District Office

LINE NO.	AMC NUMBER	CLAIM/SITE NAME	COUNTY RECORDER DATA (If available)	TWP	RNG	SEC
11	367047	Redbird #2	2006-0126847	5N	10W	17
12	368720	Rambo #9	2006-0093377	5N	10W	16
13	368721	Rambo #10	2006-0093378	5N	10W	16
14	368722	Rambo #13	2006-0093379	5N	10W	16
15	368723	Rambo #14	2006-0093380	5N	10W	16
16	368724	Rambo #15	2006-0093381	5N	10W	16

This form is available from the Arizona Department of Mines & Mineral Resources and may be reproduced.

AMC NUMBER	CLAIM/SITE NAME	COUNTY RECORDER DATA	SEC	TWP	RNG

13 CFR 3833.0-5(e) (August 30, 1994) requires that the names and current addresses of all owners shall be identified on all instruments to be recorded or filed.

Name: RAYMOND BLUFF Address: PO BOX 642
City: CLARKDALE State: AZ Zip: 86324 Change of address

Name: ROBERT E. WHITE Address: PO BOX 2081
City: SEDONA State: AZ Zip: 86339 Change of address

Name: _____ Address: _____
City: _____ State: _____ Zip: _____ Change of address

Name: _____ Address: _____
City: _____ State: _____ Zip: _____ Change of address

Name: _____ Address: _____
City: _____ State: _____ Zip: _____ Change of address

PRIVACY ACT STATEMENT - This information is being collected pursuant to 30 U.S.C. 28, 43 CFR 3833.2, and ARS 27-208 in compliance with the laws of the USDI, Bureau of Land Management, and the State of Arizona. The purpose of this collection is to facilitate processing of claims or applications. This form is covered by Privacy Act Notice #INTERIOR/LLM -32 and is subject to the routine uses stated in that notice. Privacy Act Notice #INTERIOR/LLM-32 is available at the BLM Arizona State Office. This form may be locally reproduced.

United States Department of the Interior
Bureau of Land Management
 LANDS/RECREATION & PLANNING
 ONE N CENTRAL AVE
 PHOENIX, AZ 85004 -2203
 Phone: 602-417-9200

Receipt

No: 2859877

Transaction #: 2945731	
Date of Transaction: 08/20/2013	
CUSTOMER:	
ROBERT E WHITE PO BOX 2081 SEDONA, AZ 86339-2081 US	

LINE #	QTY	DESCRIPTION	REMARKS	UNIT PRICE	TOTAL
1	1.00	LOCATABLE MINERALS / MINING CLAIMS-NOT NEW-UNADJUD, ONE AUTH NO. ONLY / MINING CLAIM MONEY RECEIVED CASES: AMC362711/\$2240.00	MAINT FEE PYMNT (16) 2014	- n/a -	2240.00
TOTAL:					\$2,240.00

PAYMENT INFORMATION					
1	AMOUNT:	2240.00	POSTMARKED:	08/16/2013	
	TYPE:	CHECK	RECEIVED:	08/19/2013	
	CHECK NO:	1010			
	NAME:	RAMBO MINE LLC 60 FINLEY DR STE A SEDONA AZ 86336 US			

REMARKS

This receipt was generated by the automated BLM Collections and Billing System and is a paper representation of a portion of the official electronic record contained therein.

SIGNED
2013
RAY ✓
BOB

AMC 362711
356583
367046
368920

MAINTENANCE FEE PAYMENT

Claimant Name: Robert E. White
 Address: P.O. Box 2081
 City: Sedona State: AZ Zip: 86339
 Telephone: 928-282-1716
 E-mail address: _____
 Signature: Robert E. White
 Check here if this is a change of address.

RECEIVED
BLM AZ STATE OFFICE
2012 AUG 20 A 11:12
PHOENIX, ARIZONA
BLM Date Stamp

LINE NO.	AMC NUMBER	CLAIM/SITE NAME	COUNTY RECORDER DATA (If available)			
			TWP	RNG	SEC	
1	362711	Royal Crow #1	2004-1490632	5N	10W	17
2	362712	Royal Crow #2	2004-1490633	5N	10W	17
3	362713	Royal Crow #3	2004-1490634	5N	10W	17
4	362715	Royal Crow #5	2004-1490636	5N	10W	17
5	362716	Rambo #1	2004-1490637	5N	10W	16 1/2
6	356585	Redbird #12	2004-1490638	5N	10W	16
7	356584	Redbird #8	2004-1490639	5N	10W	17
8	356583	Redbird #4	2004-1490640	5N	10W	17
9	356586	Redbird #16	2004-1490641	5N	10W	16
10	367046	Redbird #1	2006-0126848	5N	10W	17

List additional claims on Form MCF114.

Bureau of Land Management
Arizona State Office
www.blm.gov/az/

No. of Claims: 16 x \$140 = \$2240
 Check No: 9205807181 Init. SC
 Receipt No.: 2634621
 For BLM Use Only

This form is available from the Arizona Department of Mines and Mineral Resources and may be reproduced.
 Form: MCF112
 Revised July 2009

ENTERED INTO COMPUTER
9/1/12 AT

SUPPLEMENTAL ATTACHMENT

May be used with the following forms for listing additional mining claims:

Check One.

- Affidavit of Performance of Annual Work
- Maintenance Fee Payment
- Notice of Intent to Hold Mining Claims
- Notice of Non-Liability for Labor and Materials Furnished

RECEIVED
 BLM AZ STATE OFFICE
 PHOENIX, ARIZONA
 2012 AUG 20 A 11:12
 BLM
 Date
 Stamp

LINE NO.	AMC NUMBER	CLAIM/SITE NAME	COUNTY RECORDER DATA (If available)	TWP	RNG	SEC
11	367047	Redbird #2	2006-0126847	5N	10W	17
12	368720	Rambo #9	2006-0093377	5N	10W	16
13	368721	Rambo #10	2006-0093378	5N	10W	16
14	368722	Rambo #13	2006-0093379	5N	10W	16
15	368723	Rambo #14	2006-0093380	5N	10W	16
16	368724	Rambo #15	2006-0093381	5N	10W	16

Form MCF114
 Revised June 2005

AMC NUMBER	CLAIM/SI — NAME	COUNTY RECORDER DATA	SEC	TWP	RNG

PHOENIX, ARIZONA
 2012 AUG 20 AM 11:13
 RECEIVED
 BLM AZ STATE OFFICE

43 CFR 3833.0-4(e) (August 30, 1994) requires that the names and current addresses of all owners shall be identified on all instruments to be recorded or filed.

Name: RAYMOND BLUFF Address: PO BOX 642
 City: CLARK DALE State: AZ Zip: 86324 Change of address

Name: ROBERT E. WHITE Address: PO BOX 2081
 City: SEDONA State: AZ Zip: 86339 Change of address

Name: _____ Address: _____
 City: _____ State: _____ Zip: _____ Change of address

Name: _____ Address: _____
 City: _____ State: _____ Zip: _____ Change of address

Name: _____ Address: _____
 City: _____ State: _____ Zip: _____ Change of address

PRIVACY ACT STATEMENT - This information is being collected pursuant to 30 U.S.C. 28, 43 CFR 3833.2, and ARS 27-208 in compliance with the laws of the USDI, Bureau of Land Management, and the State of Arizona. The purpose of this collection is to facilitate processing of claims or applications. This form is covered by Privacy Act Notice #INTERIOR/LLM-32 and is subject to the routine uses stated in that notice. Privacy Act Notice #INTERIOR/LLM-32 is available at the BLM Arizona State Office. This form may be locally reproduced.

FORM APPROVED OMB NO. 1004-0114
 Expires: December 31, 2006

AZ-3850-2
 (July 2004)

United States Department of the Interior
 Bureau of Land Management
 LANDS/RECREATION & PLANNING
 ONE N CENTRAL AVE
 PHOENIX, AZ 85004 -2203
 Phone: 602-417-9200

Receipt

No:

2634621

Transaction #: 2715187		ENTERED INTO COMPUTER
Date of Transaction: 08/20/2012		
CUSTOMER:		
ROBERT E WHITE PO BOX 2081 SEDONA, AZ 86339-2081 US		

LINE #	QTY	DESCRIPTION	REMARKS	UNIT PRICE	TOTAL
1	1.00	LOCATABLE MINERALS / MINING CLAIMS-NOT NEW-UNADJUD, ONE AUTH NO. ONLY / MINING CLAIM MONEY RECEIVED CASES: AMC362711/\$2240.00	MAINT (16) 2013	- n/a -	2240.00
TOTAL:					\$2,240.00

PAYMENT INFORMATION			
1	AMOUNT:	2240.00	POSTMARKED: N/A
	TYPE:	CHECK	RECEIVED: 08/20/2012
	CHECK NO:	9205807181	
	NAME:	WHITE, ROBERT E PO BOX 2081 SEDONA AZ 86339-2081 US	

REMARKS

This receipt was generated by the automated BLM Collections and Billing System and is a paper representation of a portion of the official electronic record contained therein. Lead Amc #'s (PB)

Amc 362711
 356583
 367046
 368720

AMC 368720

367046

356583

362711

MAINTENANCE FEE PAYMENT

Claimant Name: Robert E. White

Address: P.O. Box 2081

City: Sedona State: Az Zip: 86339 ✓

Telephone: 928-282-1716

E-mail address: _____

Signature: Robert E. White

Check here if this is a change of address.

RECEIVED
 ARIZONA STATE OFFICE
 2011
 AUG 22 A 10:33
 PHOENIX, ARIZONA
 BLM
 Date
 Stamp

LINE NO.	AMC NUMBER	CLAIM/SITE NAME	COUNTY RECORDER DATA (if available)	TWP	RNG	SEC
1	362711 ✓	Royal Crow #1	2004-1490632	5N	10W	17
2	362712 ✓	Royal Crow #2	2004-1490633	5N	10W	17
3	362713 ✓	Royal Crow #3	2004-1490634	5N	10W	17
4	362715 ✓	Royal Crow #5	2004-1490636	5N	10W	17
5	362716 ✓	Rambo #1	2004-1490637	5N	10W	16 1/2
6	356585 ✓	Redbird #12	2004-1490638	5N	10W	16
7	356584 ✓	Redbird #8	2004-1490639	5N	10W	17
8	356583 ✓	Redbird #4	2004-1490640	5N	10W	17
9	356586 ✓	Redbird #16	2004-1490641	5N	10W	16
10	367046 ✓	Redbird #1	2006-0126848	5N	10W	17

List additional claims on Form MCF114.

Bureau of Land Management
Arizona State Office
www.blm.gov/az/

No. of Claims: 16 x \$140 = \$ 2240
 Check No: 3884 Init. AW
 Receipt No.: 2411048
 For BLM Use Only

SUPPLEMENTAL ATTACHMENT

May be used with the following forms for listing additional mining claims:

Check One.

- Affidavit of Performance of Annual Work
- Maintenance Fee Payment
- Notice of Intent to Hold Mining Claims
- Notice of Non-Liability for Labor and Materials Furnished

RECEIVED
 MARICOPA STATE OFFICE
 PHOENIX, ARIZONA
 2011 AUG 22 A 10:33
 BLM
 Date
 Stamp

LINE NO.	AMC NUMBER	CLAIM/SITE NAME	COUNTY RECORDER DATA (if available)	TWP	RNG	SEC
11	367047	Redbird #2	2006-0126847	5N	10W	17
12	368720	Rambo #9	2006-0093377	5N	10W	16
13	368721	Rambo #10	2006-0093378	5N	10W	16
14	368722	Rambo #13	2006-0093379	5N	10W	16
15	368723	Rambo #14	2006-0093380	5N	10W	16
16	368724	Rambo #15	2006-0093381	5N	10W	16
ENTERED INTO COMPUTER						
SEP 02 2011 <i>[Signature]</i>						

Form MCF114
 Revised June 2005

This form is available from the Arizona Department of Mines & Mineral Resources and may be reproduced.

AMC NUMBER	CLAIM/SITE NAME	COUNTY RECORDER DATA	SEC	TWP	RNG

PHOENIX, ARIZONA
 2011 AUG 22 A 10:33
 RECEIVED
 LAND STATE OFFICE

13 CFR 3833.0-5(e) (August 30, 1994) requires that the names and current addresses of all owners shall be identified on all instruments to be recorded or filed.

Name: RAYMOND BLUFF Address: PO BOX 642
 City: CLARKDALE State: AZ Zip: 86324 Change of address

Name: ROBERT E. WHITE Address: PO BOX 2081
 City: SEDONA State: AZ Zip: 86339 Change of address

Name: _____ Address: _____
 City: _____ State: _____ Zip: _____ Change of address

Name: _____ Address: _____
 City: _____ State: _____ Zip: _____ Change of address

Name: _____ Address: _____
 City: _____ State: _____ Zip: _____ Change of address

PRIVACY ACT STATEMENT – This information is being collected pursuant to 30 U.S.C. 28, 43 CFR 3833.2, and ARS 27-208 in compliance with the laws of the USDI, Bureau of Land Management, and the State of Arizona. The purpose of this collection is to facilitate processing of claims or applications. This form is covered by Privacy Act Notice #INTERIOR/LLM -32 and is subject to the routine uses stated in that notice. Privacy Act Notice #INTERIOR/LLM-32 is available at the BLM Arizona State Office. This form may be locally reproduced.

**United States Department of the Interior
Bureau of Land Management
LANDS/RECREATION & PLANNING
ONE N CENTRAL AVE
PHOENIX, AZ 85004 -2203
Phone: 602-417-9200**

Receipt

No: 2411048

Transaction #: 2486393	
Date of Transaction: 08/22/2011	
CUSTOMER:	
ROBERT E WHITE PO BOX 2081 SEDONA, AZ 86339-2081 US	SEP 02 2011 <i>[Signature]</i>

LINE #	QTY	DESCRIPTION	REMARKS	UNIT PRICE	TOTAL
1	1.00	LOCATABLE MINERALS / MINING CLAIMS-NOT NEW-UNADJUD, ONE AUTH NO. ONLY / MINING CLAIM MONEY RECEIVED CASES: AMC362711/\$2240.00	MAINT FEE PYMNT (16) 2012	- n/a -	2240.00
TOTAL:					\$2,240.00

PAYMENT INFORMATION			
1	AMOUNT:	2240.00	POSTMARKED: N/A
	TYPE:	CHECK	RECEIVED: 08/22/2011
	CHECK NO:	3884	
	NAME:	ANDERSON, CHRIS B PO BOX 188 SANDY UT 84091 US	

REMARKS

This receipt was generated by the automated BLM Collections and Billing System and is a paper representation of a portion of the official electronic record contained therein.

AMC 362711
 AMC 356583
 AMC 367046
 AMC 368720

MAINTENANCE FEE PAYMENT

Claimant Name: ROBERT E WHITE
 Address: PO BOX 2081
 City: SEDONA State: AZ Zip: 86339
 Telephone: 928-282-1716
 E-mail address:
 Signature: Robert E White
 Check here if this is a change of address.

RECEIVED
 BLM
 Date
 Stamp
 PHOENIX, ARIZONA
 2010 JUL 26 A 10:25
 LAND STATE OFFICE

LINE NO.	AMC NUMBER	CLAIM/SITE NAME	COUNTY RECORDER DATA (If available)	TWP	RNG	SEC
1	362711	ROYAL CROW #1	2004-1490632	5N	10W	17
2	362712	ROYAL CROW #2	2004-1490633	5N	10W	17
3	362713	ROYAL CROW #3	2004-1490634	5N	10W	17
4	362715	ROYAL CROW #5	2004-1490636	5N	10W	16#17
5	362716	RAMBO #1	2004-1490637	5N	10W	16#17
6	356585	REDBIRD #12	2004-1490638	5N	10W	16
7	356584	REDBIRD #8	2004-1490639	5N	10W	17
8	356583	REDBIRD #4	2004-1490640	5N	10W	17
9	356586	REDBIRD #16	2004-1490641	5N	10W	16
10	367046	REDBIRD #1	2006-0126848	5N	10W	17

List additional claims on Form MCF114.

No. of Claims: 16 x \$140 = \$2240
 Check No: 1007 Init. AEH
 Receipt No.: 2177120
 For BLM Use Only

Bureau of Land Management
 Arizona State Office
 www.blm.gov/az/

Form: MCF112
 Revised July 2009

SUPPLEMENTAL ATTACHMENT

May be used with the following forms for listing additional mining claims:

Check One.

- Affidavit of Performance of Annual Work
- Maintenance Fee Payment
- Notice of Intent to Hold Mining Claims
- Notice of Non-Liability for Labor and Materials Furnished

BLM
Date
Stamp

2010 JUL 26 AM 10:25
PHOENIX, ARIZONA

RECEIVED
M & M STATE OFFICE

LINE NO.	AMC NUMBER	CLAIM/SITE NAME	COUNTY RECORDER DATA (If available)	TWP	RNG	SEC
11	367047	REDBIRD # 2	2006-0126847	5N	10W	17
12	368720	RAMBO # 9	2006-0093377	5N	10W	16
13	368721	RAMBO # 10	2006-0093378	5N	10W	16
14	368722	RAMBO # 13	2006-0093379	5N	10W	16
15	368723	RAMBO # 14	2006-0093380	5N	10W	16
16	368724	RAMBO # 15	2006-0093381	5N	10W	16
<p>ENTERED INTO COMPUTER</p> <p>AUG 05 2010</p>						

Form MCF114
Revised June 2005

This form is available from the Arizona Department of Mines & Mineral Resources and may be reproduced.

AMC NUMBER	CLAIM/SITE NAME	COUNTY RECORDER DATA	SEC	TWP	RNG

43 CFR 3833.0-5(e) (August 30, 1994) requires that the names and current addresses of all owners shall be identified on all instruments to be recorded or filed.

Name: RAYMOND BLUFF Address: PO BOX 642

City: CLARK DALE State: AZ Zip: 86324 Change of address

Name: ROBERT E. WHITE Address: PO BOX 2081

City: SEDONA State: AZ Zip: 86339 Change of address

Name: _____ Address: _____

City: _____ State: _____ Zip: _____ Change of address

Name: _____ Address: _____

City: _____ State: _____ Zip: _____ Change of address

Name: _____ Address: _____

City: _____ State: _____ Zip: _____ Change of address

RECEIVED
 2010 JUN 5 A M
 BLM ARIZONA STATE OFFICE

PRIVACY ACT STATEMENT – This information is being collected pursuant to 30 U.S.C. 28, 43 CFR 3833.2, and ARS 27-208 in compliance with the laws of the USDI, Bureau of Land Management, and the State of Arizona. The purpose of this collection is to facilitate processing of claims or applications. This form is covered by Privacy Act Notice #INTERIOR/LLM -32 and is subject to the routine uses stated in that notice. Privacy Act Notice #INTERIOR/LLM-32 is available at the BLM Arizona State Office. This form may be locally reproduced.

**United States Department of the Interior
Bureau of Land Management
LANDS/RECREATION & PLANNING
ONE N CENTRAL AVE
PHOENIX, AZ 85004 -2203
Phone:**

Receipt

No: 2177120

Transaction #: 2246660		ENTERED INTO COMPUTER <i>MT</i>
Date of Transaction: 07/26/2010		
CUSTOMER:	ROBERT E WHITE PO BOX 2081 SEDONA, AZ 86339-2081 US	AUG 05 2010

LINE #	QTY	DESCRIPTION	REMARKS	UNIT PRICE	TOTAL
1	1.00	LOCATABLE MINERALS / MINING CLAIMS-NOT NEW-UNADJUD, ONE AUTH NO. ONLY / MINING CLAIM MONEY RECEIVED CASES: AMC362711/\$2240.00	MAINT FEE PAYMENT (16) 2011	- n/a -	2240.00
TOTAL:					\$2,240.00

PAYMENT INFORMATION			
1	AMOUNT:	2240.00	POSTMARKED: N/A
	TYPE:	CHECK	RECEIVED: 07/26/2010
	CHECK NO:	1007	
	NAME:	CRESCENT INVESTMENT HOLDINGS LC 6995 UNION PARK CTR STE 410 MIDVALE UT 84047 US	

REMARKS

This receipt was generated by the automated BLM Collections and Billing System and is a paper representation of a portion of the official electronic record contained therein.

362711 - 713
362715 - 716
356583 - 586
367046 - 047
368720 - 724

ORIGINAL
SEPT 2009

AMC 362711
356583
367046
368720

MAINTENANCE FEE PAYMENT

BUREAU OF LAND MANAGEMENT
222 N CENTRAL AVENUE
PHOENIX, AZ 85004
602-417-9200
www.az.blm.gov

RECEIVED
BLM AZ STATE OFFICE
2009 AUG 20 P 1:31
PHOENIX, ARIZONA
BLM Date Stamp

Mining Claim Maintenance Fee Payment of \$125 per claim/site is due on or before September 1, 2009, in lieu of assessment work for the upcoming assessment year beginning September 1 of the year noted above.

AMC NUMBER	CLAIM/SITE NAME	COUNTY RECORDER DATA	SEC	TWP	RNG
362711 ✓	ROYAL CROW #1	2004-1490632	17	5N	10W
362712	ROYAL CROW #2	2004-1490633	17	5N	10W
362713	ROYAL CROW #3	2004-1490634	17	5N	10W
362715 ✓	ROYAL CROW #5	2004-1490636	16+17	5N	10W
362716	RAMBO #1	2004-1490637	16+17	5N	10W
356585	REDBIRD #12	2004-1490638	16	5N	10W
356584	REDBIRD #8	2004-1490639	17	5N	10W
356583 ✓	REDBIRD #4	2004-1490640	17	5N	10W
356586	REDBIRD #16	2004-1490641	16	5N	10W
367046 ✓	REDBIRD #1	2006-0126848	17	5N	10W

List additional claims on the reverse side of this form.

Check here if this is a change of address.

CLAIMANT NAME: ROBERT E WHITE
ADDRESS: PO BOX 2081
CITY: SEDONA STATE: AZ ZIP: 86339
PHONE: 928-282-1716
SIGNATURE: Robert E White 3-11-09

Claimant or agent must sign to record with the County.

No of Claims: 16 x \$125 = 2,240.00
 Check No: 2070 Init: SI
 Receipt No: 1983085
 FOR BLM USE ONLY

FORM APPROVED OMB NO. 1004-0114
Expire: December 31, 2006

ENTERED
AUG 27 2009
299
AZ-3850-2
(July 2004)

AMC NUMBER	CLAIM/SITE NAME	COUNTY RECORDER DATA	SEC	TWP	RNG
367047	REDBIRD #2	2006-0126847	17	5N	10W
368720	RAMBO #9	2006-0093377	16	5N	10W
368721	RAMBO #10	2006-0093378	16	5N	10W
368722	RAMBO #13	2006-0093379	16	5N	10W
368723	RAMBO #14	2006-0093380	16	5N	10W
368724	RAMBO #15	2006-0093381	16	5N	10W

43 CFR 3833.0-5(e) (August 30, 1994) requires that the names and current addresses of all owners shall be identified on all instruments to be recorded or filed.

Name: ROBERT E WHITE Address: PO BOX 2081

City: SEDONA State: AZ Zip: 86339 Change of address

Name: _____ Address: _____

City: _____ State: _____ Zip: _____ Change of address

Name: _____ Address: _____

City: _____ State: _____ Zip: _____ Change of address

Name: _____ Address: _____

City: _____ State: _____ Zip: _____ Change of address

Name: _____ Address: _____

City: _____ State: _____ Zip: _____ Change of address

PRIVACY ACT STATEMENT - This information is being collected pursuant to 30 U.S.C. 28, 43 CFR 3833.2, and ARS 27-208 in compliance with the laws of the USDI, Bureau of Land Management, and the State of Arizona. The purpose of this collection is to facilitate processing of claims or applications. This form is covered by Privacy Act Notice #INTERIOR/LLM-32 and is subject to the routine uses stated in that notice. Privacy Act Notice #INTERIOR/LLM-32 is available at the BLM Arizona State Office. This form may be locally reproduced.

United States Department of the Interior
Bureau of Land Management
 BUSINESS & SUPPORT SVCS DIV
 ONE N CENTRAL AVE SUITE 800
 PHOENIX, AZ 85004 -4427
 Phone: (602) 417-9200

Receipt

No: 1983085

Transaction #: 2047166	
Date of Transaction: 08/20/2009	
CUSTOMER:	ROBERT E WHITE PO BOX 2081 SEDONA, AZ 86339-2081 US

LINE #	QTY	DESCRIPTION	REMARKS	UNIT PRICE	TOTAL
1	1.00	LOCATABLE MINERALS / MINING CLAIMS-NOT NEW-UNADJUD, ONE AUTH NO. ONLY / MINING CLAIM MONEY RECEIVED CASES: AMC362711/\$2240.00	MAINT (16)	- n/a -	2240.00
TOTAL:					\$2,240.00

PAYMENT INFORMATION			
1	AMOUNT:	2240.00	POSTMARKED: N/A
	TYPE:	CHECK	RECEIVED: 08/20/2009
	CHECK NO:	2070	
	NAME:	WHITE, ROBERT E PO BOX 2081 SEDONA AZ 86339-2081 US	

REMARKS

This receipt was generated by the automated BLM Collections and Billing System and is a paper representation of a portion of the official electronic record contained therein.

AMC 356583
 AMC 362716
 AMC 367046
 AMC 368720

MAINTENANCE FEE PAYMENT

Claimant Name: Robert E. White
 Address: P.O. Box 2081
 City: Sedona State: Az Zip: 86336
 Telephone: 928-282-1716
 E-mail address: rat4dog@aol.com
 Signature: Robert E. White

Check here if this is a change of address.

BLM Date Stamp	PHOENIX, ARIZONA	2008 AUG 11 A 10:48	RECEIVED BLM, AZ STATE OFFICE

LINE NO.	AMC NUMBER	CLAIM/SITE NAME	COUNTY RECORDER DATA (If available)	TWP	RNG	SEC
1	362711	Royal Crow #1	2004-1490632	17	5N	10W
2	362712	Royal Crow #2	2004-1490633	17	5N	10W
3	362713	Royal Crow #3	2004-1490634	17	5N	10W
4	362715	Royal Crow #5	2004-1490636	16 ^E 17	5N	10W
5	362716	Rambo #1	2004-1490637	16 ^E 17	5N	10W
6	356585	Red Bird #12	2004-1490638	16	5N	10W
7	356584	Red Bird #8	2004-1490639	17	5N	10W
8	356583	Red Bird #4	2004-1490640	17	5N	10W
9	356586	Red Bird #16	2004-1490641	16	5N	10W
10	367046	Red Bird #1	2006-0126848	17	5N	10W

List additional claims on Form MCF114.

Bureau of Land Management
 Arizona State Office
www.az.blm.gov

No. of Claims: <u>16</u> x \$125 = <u>2000.00</u>
Check No: <u>035022</u> Init. <u>ERG</u>
Receipt No.: <u>1757924</u>
For BLM Use Only

Form: MCF112
 Revised July 2005

This form is available from the Arizona Department of Mines and Mineral Resources and may be reproduced.

RE 9/2/08

SUPPLEMENTAL ATTACHMENT

May be used with the following forms for listing additional mining claims:

Check One.

- Affidavit of Performance of Annual Work
- Maintenance Fee Payment
- Notice of Intent to Hold Mining Claims
- Notice of Non-Liability for Labor and Materials Furnished

RECEIVED
BLM AZ STATE OFFICE
PHOENIX, ARIZONA
2008 AUG 11 A 10:48
BLM
Date
Stamp

LINE NO.	AMC NUMBER	CLAIM/SITE NAME	COUNTY RECORDER DATA (If available)	TWP	RNG	SEC
11.	367047	Red Bird#2	2006-0126847	17	5N	10W
12.	368720	Rambo #9	2006-0093377	16	5N	10W
13.	368721	Rambo #10	2006-0093378	16	5N	10W
14.	368722	Rambo #13	2006-0093379	16	5N	10W
15.	368723	Rambo #14	2006-0093380	16	5N	10W
16.	368724	Rambo #15	2006-0093381	16	5N	10W

Form MCF114
Revised June 2005

This form is available from the Arizona Department of Mines & Mineral Resources and may be reproduced.

United States Department of the Interior
Bureau of Land Management
 BUSINESS & SUPPORT SVCS DIV
 ONE N CENTRAL AVE SUITE 800
 PHOENIX, AZ 85004 -4427
 Phone: (602) 417-9200

Receipt

No: 1757924

Transaction #: 1815384	
Date of Transaction: 08/11/2008	
CUSTOMER:	ROBERT E WHITE PO BOX 2081 SEDONA, AZ 86336

LINE #	QTY	DESCRIPTION	REMARKS	UNIT PRICE	TOTAL
1	1.00	LOCATABLE MINERALS / MINING CLAIMS-NOT NEW-UNADJUD, ONE AUTH NO. ONLY / MINING CLAIM MONEY RECEIVED (455) CASES: AMC362711/\$2000.00	2009 MAINT (16)	- n/a -	2000.00
TOTAL:					\$2,000.00

PAYMENT INFORMATION			
1	AMOUNT:	\$2,000.00	POSTMARKED: N/A
	TYPE:	CHECK	RECEIVED: 08/11/2008
	CHECK NO:	035022	
	NAME:	MINGUS CONSTRUCTORS WHITE, ROBERT E PO BOX 845 CLARKDALE AZ 86324	

REMARKS

This receipt was generated by the automated BLM Collections and Billing System and is a paper representation of a portion of the official electronic record contained therein.

AMC 362711
 AMC 356583
 AMC 367046
 AMC 368720

MAINTENANCE FEE PAYMENT

BUREAU OF LAND MANAGEMENT
 222 N CENTRAL AVENUE
 PHOENIX, AZ 85004
 602-417-9200
 www.az.blm.gov

Mining Claim Maintenance Fee Payment of \$125 per claim/site is due on or before September 1, 2008, in lieu of assessment work for the upcoming assessment year beginning September 1 of the year noted above.

RECEIVED
 BLM, AZ STATE OFFICE
 2007 AUG 10 A 10:41
 PHOENIX, ARIZONA
 BLM Date Stamp

AMC NUMBER	CLAIM/SITE NAME	COUNTY RECORDER DATA	SEC	TWP	RNG
362711	Royal Crow #1	2004-1490632	17	5N	10W
362712	Royal Crow #2	2004-1490633	17	5N	10W
362713	Royal Crow #3	2004-1490634	17	5N	10W
362715	Royal Crow #5	2004-1490636	16 1/2	5N	10W
362716	Rambo #1	2004-1490637	16 1/2	5N	10W
356585	Red Bird #12	2004-1490638	16	5N	10W
356584	Red Bird #8	2004-1490639	17	5N	10W
356583	Red Bird #4	2004-1490640	17	5N	10W
356586	Red Bird #16	2004-1490641	16	5N	10W
367046	Red Bird #1	2006-0126848	17	5N	10W

List additional claims on the reverse side of this form.

Check here if this is a change of address.

CLAIMANT NAME: Robert E. White
 ADDRESS: P.O. Box 2081
 CITY: Sedona STATE: Az ZIP: 86336
 PHONE: 928-282-1716
 SIGNATURE: Robert E. White

No of Claims: 16 x \$125 = 2,000.00
 Check No: 031871 Init: SC
 Receipt No: 1541084
 FOR BLM USE ONLY

Claimant or agent must sign to record with the County.

rs 8/17/07

AMC NUMBER	CLAIM/SITE NAME	COUNTY RECORDER DATA	SEC	TWP	RNG
367047	Red Bird #2	2006-0126847	17	5N	10W
368720	Rambo #9	2006-0093377	16	5N	10W
368721	Rambo #10	2006-0093378	16	5N	10W
368722	Rambo #13	2006-0093379	16	5N	10W
368723	Rambo #14	2006-0093380	16	5N	10W
368723	Rambo #15	2006-0093381	16	5N	10W

43 CFR 3833.0-5(e) (August 30, 1994) requires that the names and current addresses of all owners shall be identified on all instruments to be recorded or filed.

Name: _____ Address: _____

City: _____ State: _____ Zip: _____ Change of address

Name: _____ Address: _____

City: _____ State: _____ Zip: _____ Change of address

Name: _____ Address: _____

City: _____ State: _____ Zip: _____ Change of address

Name: _____ Address: _____

City: _____ State: _____ Zip: _____ Change of address

Name: _____ Address: _____

City: _____ State: _____ Zip: _____ Change of address

PRIVACY ACT STATEMENT – This information is being collected pursuant to 30 U.S.C. 28, 43 CFR 3833.2, and ARS 27-208 in compliance with the laws of the USDI, Bureau of Land Management, and the State of Arizona. The purpose of this collection is to facilitate processing of claims or applications. This form is covered by Privacy Act Notice #INTERIOR/LLM-32 and is subject to the routine uses stated in that notice. Privacy Act Notice #INTERIOR/LLM-32 is available at the BLM Arizona State Office. This form may be locally reproduced.


United States Department of the Interior
Bureau of Land Management
 BUSINESS & SUPPORT SVCS DIV
 ONE N CENTRAL AVE SUITE 800
 PHOENIX, AZ 85004 -4427
 Phone: (602) 417-9200

Receipt

No: 1541084

Transaction #: 1592419	
Date of Transaction: 08/10/2007	
CUSTOMER:	ROBERT E WHITE PO BOX 2081 SEDONA, AZ 86336

LINE #	QTY	DESCRIPTION	REMARKS	UNIT PRICE	TOTAL
1	1.00	LOCATABLE MINERALS / MINING CLAIMS-NOT NEW-UNADJUD, ONE AUTH NO. ONLY / MINING CLAIM MONEY RECEIVED (455) CASES: AMC362711/\$2000.00	MAINT 2008 (16)	- n/a -	2000.00
TOTAL:					\$2,000.00

PAYMENT INFORMATION					
1	AMOUNT:	\$2,000.00	POSTMARKED:	N/A	
	TYPE:	CHECK	RECEIVED:	08/10/2007	
	CHECK NO:	031871			
	NAME:	WHITE, ROBERT E PO BOX 2081 SEDONA AZ 86336			

REMARKS

This receipt was generated by the automated BLM Collections and Billing System and is a paper representation of a portion of the official electronic record contained therein.

AMC 362711
 AMC 356583
 AMC 367046
 AMC 368720

MAINTENANCE FEE PAYMENT

BUREAU OF LAND MANAGEMENT
 222 N CENTRAL AVENUE
 PHOENIX, AZ 85004
 602-417-9200
 www.az.blm.gov

Mining Claim Maintenance Fee Payment of \$125 per claim/site is due on or before September 1, 2007, in lieu of assessment work for the upcoming assessment year beginning September 1 of the year noted above.

2006 AUG 23 P 12:10
 PHOENIX, ARIZONA
 BLM Date Stamp

RECEIVED
 B.L.M. AZ STATE OFFICE

AMC NUMBER	CLAIM/SITE NAME	COUNTY RECORDER DATA	SEC	TWP	RNG
362711	Royal Crow #1	2004-1490632	17	5N	10W
362712	Royal Crow #2	2004-1490633	17	5N	10W
362713	Royal Crow #3	2004-1490634	17	5N	10W
362714	Royal Crow #4	2004-1490635	17	5N	10W
362715	Royal Crow #5	2004-1490636	16 E 17	5N	10W
362716	RAMBO #1	2004-1490637	16 E 17	5N	10W
356585	Red Bird #12	2004-1490638	16	5N	10W
356584	Red Bird #8	2004-1490639	17	5N	10W
356583	Red Bird #4	2004-1490640	17	5N	10W
356586	Red Bird #16	2004-1490641	16	5N	10W

List additional claims on the reverse side of this form.

Check here if this is a change of address.

CLAIMANT NAME: Robert E. White
 ADDRESS: P.O. Box 2081
 CITY: Sedona STATE: AZ ZIP: 86336
 PHONE: 928-282-1716
 SIGNATURE: Robert E. White

No of Claims: 17 x \$125 = 2,125.00
 Check No: 3592 Init: SC
 Receipt No: 1341910
 FOR BLM USE ONLY
 RE 9/12/06

Claimant or agent must sign to record with the County.

AMC NUMBER	CLAIM/SITE NAME	COUNTY RECORDER DATA	SEC	TWP	RNG
367046	Red Bird # 1	2006-0126848	17	5N	10W
367047	Red Bird # 2	2006-0126847	17	5N	10W
368720	RAMBO # 9	2006-0093377	16	5N	10W
368721	RAMBO # 10	2006-0093378	16	5N	10W
368722	RAMBO # 13	2006-0093379	16	5N	10W
368723	RAMBO # 14	2006-0093380	16	5N	10W
368724	RAMBO # 15	2006-0093381	16	5N	10W

43 CFR 3833.0-5(e) (August 30, 1994) requires that the names and current addresses of all owners shall be identified on all instruments to be recorded or filed.

Name: _____ Address: _____

City: _____ State: _____ Zip: _____ Change of address

Name: _____ Address: _____

City: _____ State: _____ Zip: _____ Change of address

Name: _____ Address: _____

City: _____ State: _____ Zip: _____ Change of address

Name: _____ Address: _____

City: _____ State: _____ Zip: _____ Change of address

Name: _____ Address: _____

City: _____ State: _____ Zip: _____ Change of address

PRIVACY ACT STATEMENT - This information is being collected pursuant to 30 U.S.C. 28, 43 CFR 3833.2, and ARS 27-208 in compliance with the laws of the USDI, Bureau of Land Management, and the State of Arizona. The purpose of this collection is to facilitate processing of claims or applications. This form is covered by Privacy Act Notice #INTERIOR/LLM-32 and is subject to the routine uses stated in that notice. Privacy Act Notice #INTERIOR/LLM-32 is available at the BLM Arizona State Office. This form may be locally reproduced.

United States Department of the Interior
Bureau of Land Management
 BUSINESS & SUPPORT SVCS DIV
 ONE N CENTRAL AVE
 PHOENIX, AZ 85004 -2203
 Phone: (602) 417-9200

Receipt

No: 1341910

Transaction #: 1387132	
Date of Transaction: 08/23/2006	
CUSTOMER:	ROBERT E WHITE PO BOX 2081 SEDONA, AZ 86336

LINE #	QTY	DESCRIPTION	REMARKS	UNIT PRICE	TOTAL
1	1.00	LOCATABLE MINERALS / MINING CLAIMS-NOT NEW-UNADJUD, ONE AUTH NO. ONLY / MINING CLAIM MONEY RECEIVED (455) CASES: AMC362711/\$2125.00	MAINT 2007 (17)	- n/a -	2125.00
TOTAL:					\$2,125.00

PAYMENT INFORMATION			
1	AMOUNT:	\$2,125.00	POSTMARKED: N/A
	TYPE:	CHECK	RECEIVED: 08/23/2006
	CHECK NO:	3592	
	NAME:	WHITE, ROBERT E PO BOX 2081 SEDONA AZ 86336	

REMARKS

This receipt was generated by the automated BLM Collections and Billing System and is a paper representation of a portion of the official electronic record contained therein.

NOTICE!!

These documents have been scanned!

Do not place un-scanned documents beneath this notice!

Do not remove this notice from this file!

GPO Jacket No. 560-102
Print Order 61540
Rise Business Services, LLC
Job=AZ15 6/3/2019



Box Number= AZ15109



Claim Begin-End: AMC368720-AMC368724

5 Miscellaneous



AZ15109-4

AMC368661-AMC368895

**NO
DOCUMENTS
FOUND**

NO DOCUMENTS FOUND
NO DOCUMENTS FOUND

NOTICE!!

These documents have been scanned!

Do not place un-scanned documents beneath this notice!

Do not remove this notice from this file!

GPO Jacket No. 560-102
Print Order 61540
Rise Business Services, LLC
Job=AZ15 6/3/2019



Box Number= AZ15109



Claim Begin-End: AMC368720-AMC368724

6 Location Notices-Amendments and Supporting Documents



AZ15109-4 AMC368661-AMC368895

MINING CLAIM STATUS REPORT

STATUS:
MTP CHECKED BY EC
GEO CHECKED BY EC
PRE-ADJ BY _____
FINAL ADJ BY _____

LEAD SERIAL NO. AMC 368720 THROUGH AMC 368724

# <u>5</u> LODE	LOCATION FEE @ \$30 =	\$ <u>150.00</u>
# _____ PLACER	PROCESSING FEE @ \$15 =	\$ <u>75.00</u>
# _____ ASSOCIATION PL	MAINTENANCE FEE @ \$125 =	\$ <u>625.00</u>
# _____ MILL SITE	OVERAGE	\$ _____
# _____ TUNNEL SITE	SHORTAGE	\$ _____
	OTHER FEES	\$ _____
	TOTAL	\$ <u>850.00</u> OK

OVER-THE-COUNTER MAIL TIMELY FILED: YES NO

LEGAL DESCRIPTION: T 5N R 10W SEC 16
T _____ R _____ SEC _____
T _____ R _____ SEC _____
T _____ R _____ SEC _____

PHX 075479
8/10/1940

JURISDICTION: BLM FOREST SERVICE

WILDERNESS AREA: NO YES

SPLIT ESTATE: SX PX SRHA OTHER N/A
PROPER NOTICE FILED IF LOCATED ON SRHA LANDS: YES NO N/A

RECONVEYED MINERALS ON BLM LANDS REQUIRE OPENING ORDERS FROM 1944 TO 1993. OPEN TO ENTRY ON: _____ N/A

SUBJECT TO PL 359: YES NO

STATUS: VOID PARTIALLY VOID PRIVATE MINERALS
WITHDRAWN LANDS OTHER

CLAIMANT ACKNOWLEDGES THAT PORTIONS OF THE FOLLOWING CLAIM(S)/SITE(S): _____
MAY BE VOID OR VOIDABLE. Signature of Claimant: _____

COMMENTS: _____
_____ FINAL ADJ GE
_____ 5-25-06

NOTICE OF MINING CLAIM LOCATION

- 1. TYPE OF NOTICE: Location Amendment Relocation
- 2. TYPE OF CLAIM OR SITE: Placer Lode Millsite Tunnelsite

3. The name, address and telephone number of the name(s) to be considered owner(s)
PLEASE PRINT (show additional owners on attached sheet)

Name: Robert E. White
 Address: P.O. Box 2081
 City/State/Zip Code: Sedona, AZ 86336
 Telephone Number (include area code): (928) 282-1716

RECEIVED
 B.L.M. AZ STATE OFFICE
 2005 DEC 19 A 11:13
 PHOENIX AZ

4. The name of the claim: RAMBO 9
 5. The date of location is: December 17, 2005

6. The claim is 1500 feet long and 600 feet wide. The distance from the location monument to each end of the claim is 1 feet in a SE direction and 1499 feet in a NW direction.

7. The SE corner of the claim is 573 E 1675 ft. from the W 1/4
corner of section 16
 from a survey monument or permanent natural object described as Section 16 T 5 N
R10W, G. S. R. B. M. Maricopa County, AZ

8. The general course of the claim is from the NW to the SE.

9. The location of the claim is in Section(s) SW, Quarter Section(s) 16
 Township(s) 5 N, Range(s) 10 W, Gila and Salt
 River Meridian, Maricopa County, State of Arizona.

10. Is the claim filed under Public Law 359? yes no

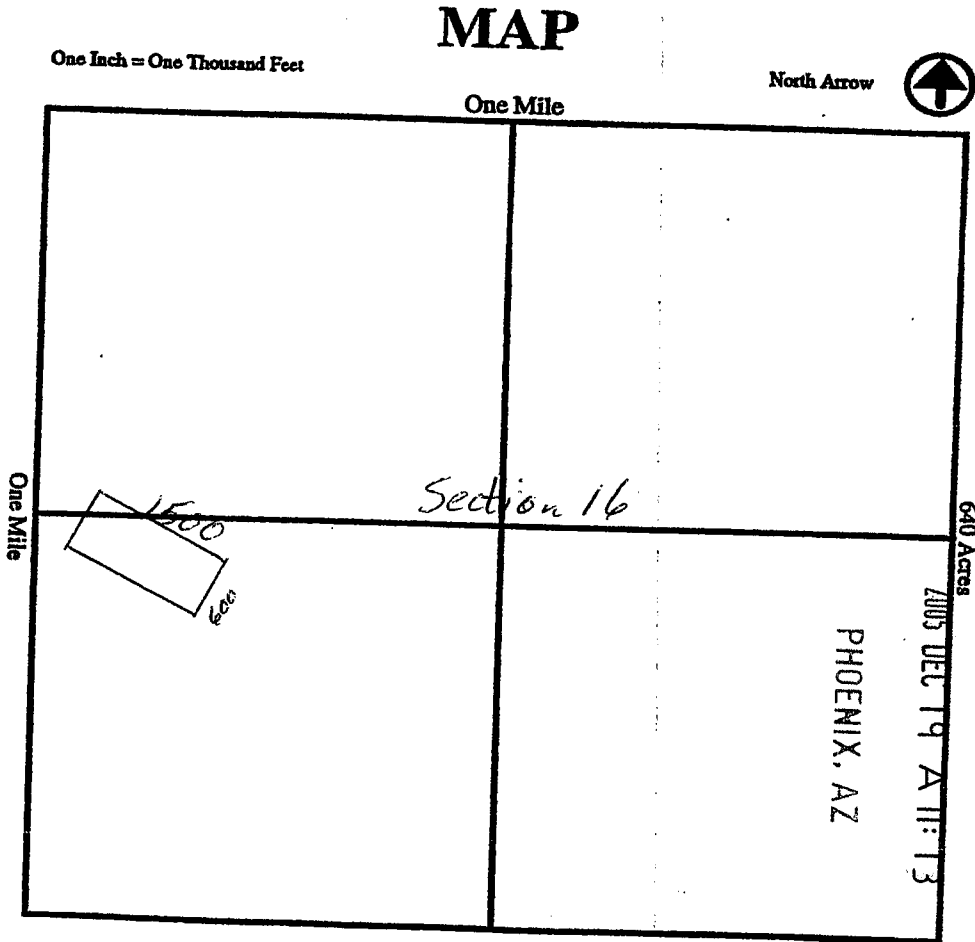
11. Monument types are Rock, both location monument
and corner and end monuments

Date 12-17-05 Signature Robert E. White Locator Agent Only

AMC 368720

MAP OF MINING CLAIM LOCATION

1. The name of the claim is RAMBO 9
2. The SE corner of the claim is 1675 feet in a S73E direction to a survey monument or permanent object as described as East 1/4 of section 17
3. The type of location monument is ROCKS
4. The bearing and distance between the corners of the claim are beginning at the SE corner of the claim, 1500 feet in a N73W direction to the SW corner, then 600 feet in a N17E direction to the NW corner, then 1600 feet in a S73E direction to the NE corner, then 600 feet in a S17W direction to the point of beginning.
5. Please indicate the distance and bearings between claim corners and a recognized survey monument or landmark. Indicate the distance from the location monument to each end of the claim.



AR 218720

Section 16, Quarter Section SW, Range 10 W,
 Township 5 N, G&SR Meridian, Maricopa County, Arizona.

Date 12-17-05 Signature Rachel E. White

RECEIVED
M. AZ STATE OFFICE

005 DEC 19 A 11:13

PHOENIX, AZ

NOTICE OF MINING CLAIM LOCATION

- 1. TYPE OF NOTICE: Location Amendment Relocation
- 2. TYPE OF CLAIM OR SITE: Placer Lode Millsite Tunnelsite
- 3. The name, address and telephone number of the name(s) to be considered owner(s) is:
PLEASE PRINT (show additional owners on attached sheet)

Name: Robert E. White
 Address: P.O. Box 2051
 City/State/Zip Code: Sedona, AZ 86336
 Telephone Number (include area code): (928) - 282 - 1716

- 4. The name of the claim: RAMBO #10
- 5. The date of location is: December 17, 2005

6. The claim is 1500 feet long and 600 feet wide. The distance from the location monument to each end of the claim is 1 feet in a SE direction and 1499 feet in a NW direction.

7. The NE corner of the claim is 573 E 1675 ft from the W 1/4 corner of section 16 from a survey monument or permanent natural object described as T 5 N. R 10 W G. & S. R. B. M. Maricopa County, AZ

8. The general course of the claim is from the NW to the SE.

9. The location of the claim is in Section(s) 16, Quarter Section(s) SW, Township(s) 5N, Range(s) 10 W, Gila and Salt River Meridian, Maricopa County, State of Arizona.

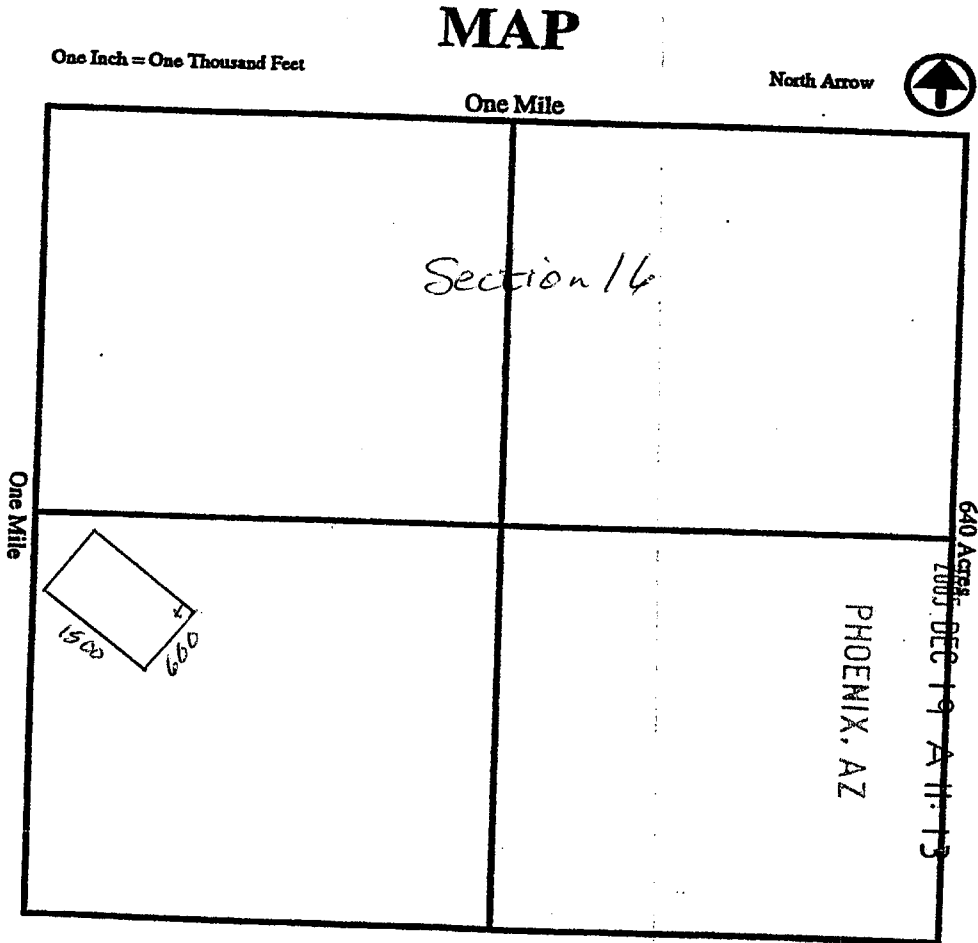
10. Is the claim filed under Public Law 359? yes no

11. Monument types are Rock, Location, and Corner
and END monuments

Date 12/17/05 Signature Robert E. White Locator Agent Only

MAP OF MINING CLAIM LOCATION

1. The name of the claim is RAMBO #10
2. The NE corner of the claim is 1675 feet in a S73E direction to a survey monument or permanent object as described as East 1/4 of Section 17
3. The type of location monument is ROCKS
4. The bearing and distance between the corners of the claim are beginning at the NE corner of the claim, 1500 feet in a N73W direction to the NW corner, then 600 feet in a S17W direction to the SW corner, then 1500 feet in a S17E direction to the SE corner, then 600 feet in a N17W direction to the point of beginning.
5. Please indicate the distance and bearings between claim corners and a recognized survey monument or landmark. Indicate the distance from the location monument to each end of the claim.



AR 340721

RECEIVED
BLM, AZ STATE OFFICE

Section 16, Quarter Section SW, Range 10W,
Township 5N, G&SR Meridian, Maricopa County, Arizona.

Date 12-17-05 Signature Robert E White

NOTICE OF MINING CLAIM LOCATION

1. TYPE OF NOTICE: Location Amendment Relocation

2. TYPE OF CLAIM OR SITE: Placer Lode Millsite Tunnelsite

3. The name, address and telephone number of the name(s) to be considered owner(s) is: PLEASE PRINT (show additional owners on attached sheet)

Name: Robert E. White
Address: P.O. Box 2081
City/State/Zip Code: Sedona AZ 86339
Telephone Number (include area code): (928) - 282 - 1716

RECEIVED
B.L.M. AZ STATE OFFICE
2005 DEC 19 A 11:13
PHOENIX, AZ

4. The name of the claim: RAMBO # 13

5. The date of location is: December 17, 2005

6. The claim is 1500 feet long and 600 feet wide. The distance from the location monument to each end of the claim is 1 feet in a NW direction and 1499 feet in a SE direction.

7. The SE corner of the claim is 573E 1675 ft from the W 1/4 corner of Section 16 from a survey monument or permanent natural object described as 16T 5N R 10W, G. & S. R. B. M. Maricopa County, AZ.

8. The general course of the claim is from the NW to the SE.

9. The location of the claim is in Section(s) 16, Quarter Section(s) 5W, Township(s) 5N, Range(s) 10W, Gila and Salt River Meridian, Maricopa County, State of Arizona.

10. Is the claim filed under Public Law 359? yes no

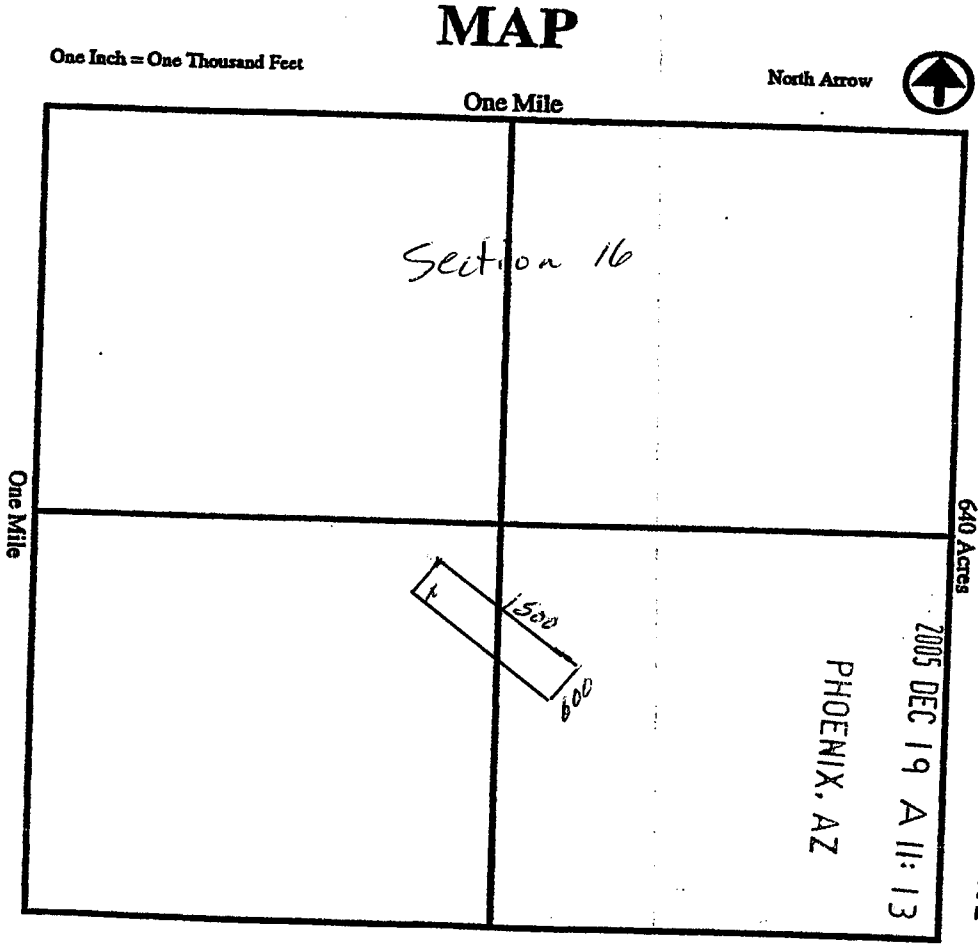
11. Monument types are Rocks, Location, and Corner and end monuments

Date 12-17-05 Signature Robert E White Locator Agent Only

AMB 348722

MAP OF MINING CLAIM LOCATION

1. The name of the claim is RAMBO #13
2. The SW corner of the claim is 1675 feet in a S73E direction to a survey monument or permanent object as described as W 1/4 section 16 T 5N R 10W Co. & SRBM Maricopa County AZ
3. The type of location monument is ROCKS
4. The bearing and distance between the corners of the claim are beginning at the SW corner of the claim, 1500 feet in a S73E direction to the SE corner, then 600 feet in a N73E direction to the NE corner, then 1500 feet in a N73W direction to the NW corner, then 600 feet in a S73W direction to the point of beginning.
5. Please indicate the distance and bearings between claim corners and a recognized survey monument or landmark. Indicate the distance from the location monument to each end of the claim.



ARC 310722

Section 16, Quarter Section SW, Range 10W
 Township 5N, G&SR Meridian, Maricopa County, Arizona.

Date 12-17-05 Signature Robert White

NOTICE OF MINING CLAIM LOCATION

1. TYPE OF NOTICE: Location Amendment Relocation

2. TYPE OF CLAIM OR SITE: Placer Lode Millsite Tunnel site

3. The name, address and telephone number of the name(s) to be considered owner(s) is: PLEASE PRINT (show additional owners on attached sheet)

Name: Robert E. White
Address: P.O. Box 2081
City/State/Zip Code: Sedona, AZ 86336
Telephone Number (include area code): (928)-282-1714

RECEIVED
S.L.M. AZ STATE OFFICE
2005 DEC 19 A 11:14
PHOENIX, AZ

4. The name of the claim: RAMBO # 14

5. The date of location is: December 12, 2005

6. The claim is 1500 feet long and 600 feet wide. The distance from the location monument to each end of the claim is 1 feet in a NW direction and 1499 feet in a SE direction.

7. The NW corner of the claim is 573E 1675 ft. from the W 1/4 corner of section 16 from a survey monument or permanent natural object described as W 1/4 corner of section 16 T 5 N R 10 W, G. & S. R. B. M. Maricopa County.

8. The general course of the claim is from the NW to the SE.

9. The location of the claim is in Section(s) 16, Quarter Section(s) SW, Township(s) 5 N, Range(s) 10 W, Gila and Salt River Meridian, Maricopa County, State of Arizona.

10. Is the claim filed under Public Law 359? yes no

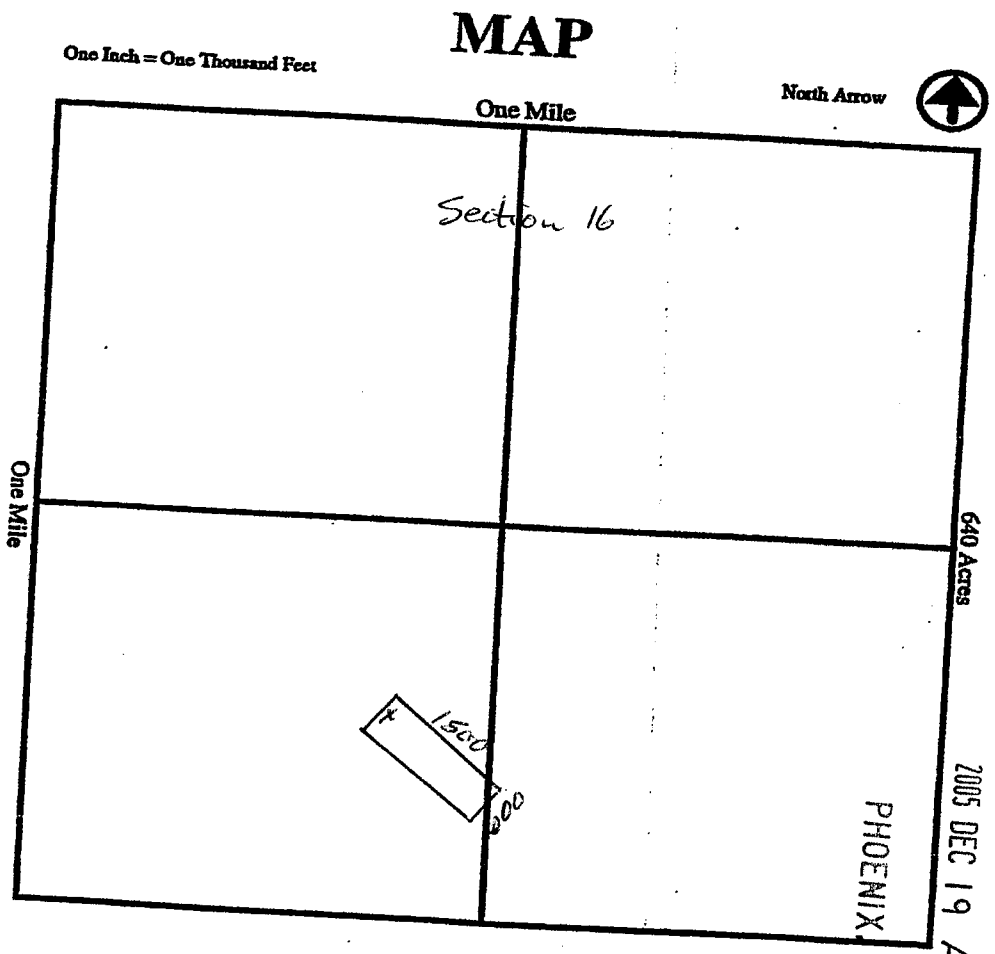
11. Monument types are Rock

Date 12-17-05 Signature Robert E. White Locator Agent Only

FILE 210123

MAP OF MINING CLAIM LOCATION

1. The name of the claim is RAMBO #14
2. The NW corner of the claim is 1675 feet in a S73E direction to a survey monument or permanent object as described as Section 16 T 5N R. 10 W., G. & S. R. B. M. Maricopa County AZ
3. The type of location monument is ROCKS
4. The bearing and distance between the corners of the claim are beginning at the NW corner of the claim, 1500 feet in a S73W direction to the NE corner, then 600 feet in a S17W direction to the SE corner, then 1500 feet in a N73W direction to the SW corner, then 600 feet in a N17E direction to the point of beginning.
5. Please indicate the distance and bearings between claim corners and a recognized survey monument or landmark. Indicate the distance from the location monument to each end of the claim.



MP 348723

RECEIVED
B.L.M. AZ STATE OFFICE
2005 DEC 19 A 11:

Section 16, Quarter Section SW, Range 12W,
Township 5N, G&SR Meridian, Maricopa County, Arizona.

Date 12-17-05 Signature Robert E White

NOTICE OF MINING CLAIM LOCATION

1. TYPE OF NOTICE: Location Amendment Relocation

2. TYPE OF CLAIM OR SITE: Placer Lode Millsite Tunnelsite

3. The name, address and telephone number of the name(s) to be considered owner(s) is: PLEASE PRINT (show additional owners on attached sheet)

Name: Robert E. White
Address: P. O. Box 2081
City/State/Zip Code: Sedona, AZ 86336
Telephone Number (include area code): (928) 282-1716

RECEIVED
D.L.M. AZ STATE OFFICE
2005 DEC 19 A 11:14
PHOENIX, AZ

4. The name of the claim: RAMBO 15

5. The date of location is: December 17, 2005

6. The claim is 1500 feet long and 600 feet wide. The distance from the location monument to each end of the claim is 1 feet in a NW direction and 1499 feet in a SE direction.

7. The SW corner of the claim is 2060 ft from a survey monument or permanent natural object described as W 1/4 Corner of section 16 T.5N R.10W, G. & S. R. B.M., Maricopa County AZ.

8. The general course of the claim is from the NW to the SE.

9. The location of the claim is in Section(s) 16, Quarter Section(s) SW, Township(s) 5N, Range(s) 10W, Gila and Salt River Meridian, Maricopa County, State of Arizona.

10. Is the claim filed under Public Law 359? yes no

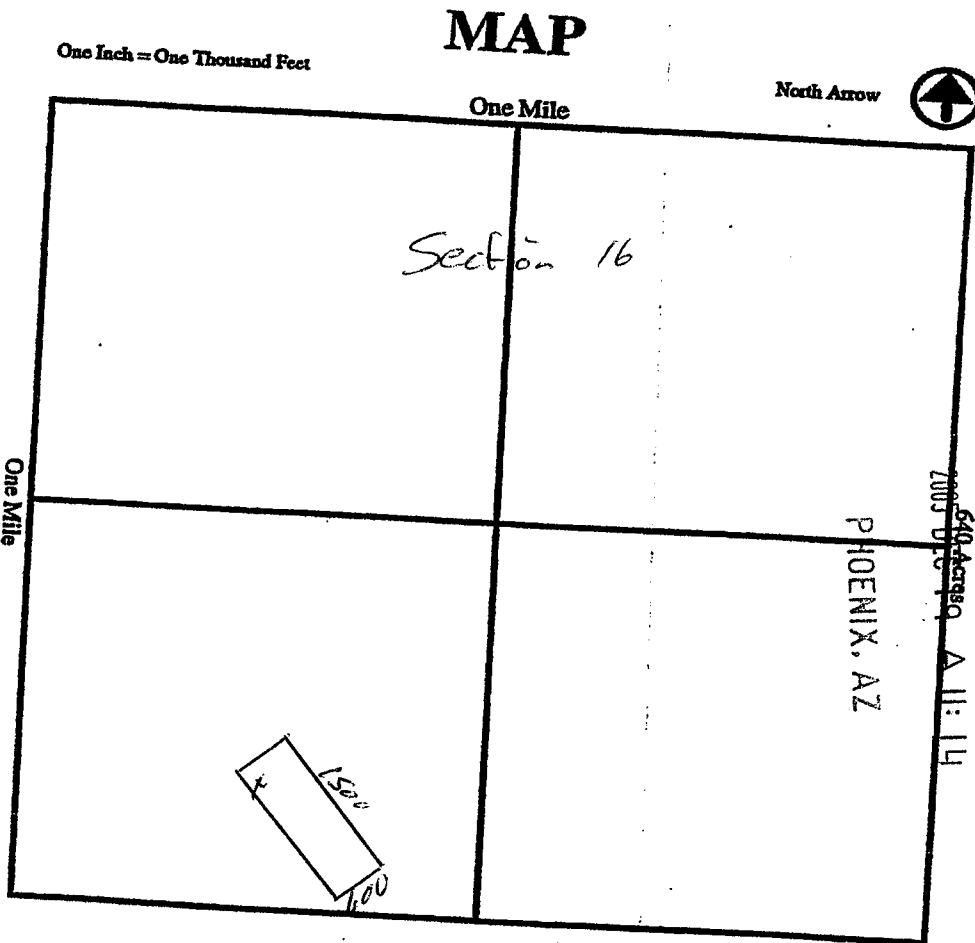
11. Monument types are ROCKS

Date 12-17-05 Signature Robert E. White Locator Agent Only

AND 368724

MAP OF MINING CLAIM LOCATION

1. The name of the claim is RAMBO 15
2. The SW corner of the claim is 2060 feet in a S 37 E direction to a survey monument or permanent object as described as W 1/4 corner of section 16 T 5 N R 10 W, G. & S. R. B. M. Maricopa County, AZ
3. The type of location monument is ROCKS
4. The bearing and distance between the corners of the claim are beginning at the SW corner of the claim, 1500 feet in a S 73 E direction to the SE corner, then 600 feet in a N 17 E direction to the NE corner, then 1500 feet in a N 73 W direction to the NW corner, then 600 feet in a S 17 W direction to the point of beginning.
5. Please indicate the distance and bearings between claim corners and a recognized survey monument or landmark. Indicate the distance from the location monument to each end of the claim.



RECEIVED
A.L.M. AZ STATE OFFICE

ANG 2008124

Section 16, Quarter Section SW, Range 10W
 Township 5N, G&SR Meridian, Maricopa County, Arizona.

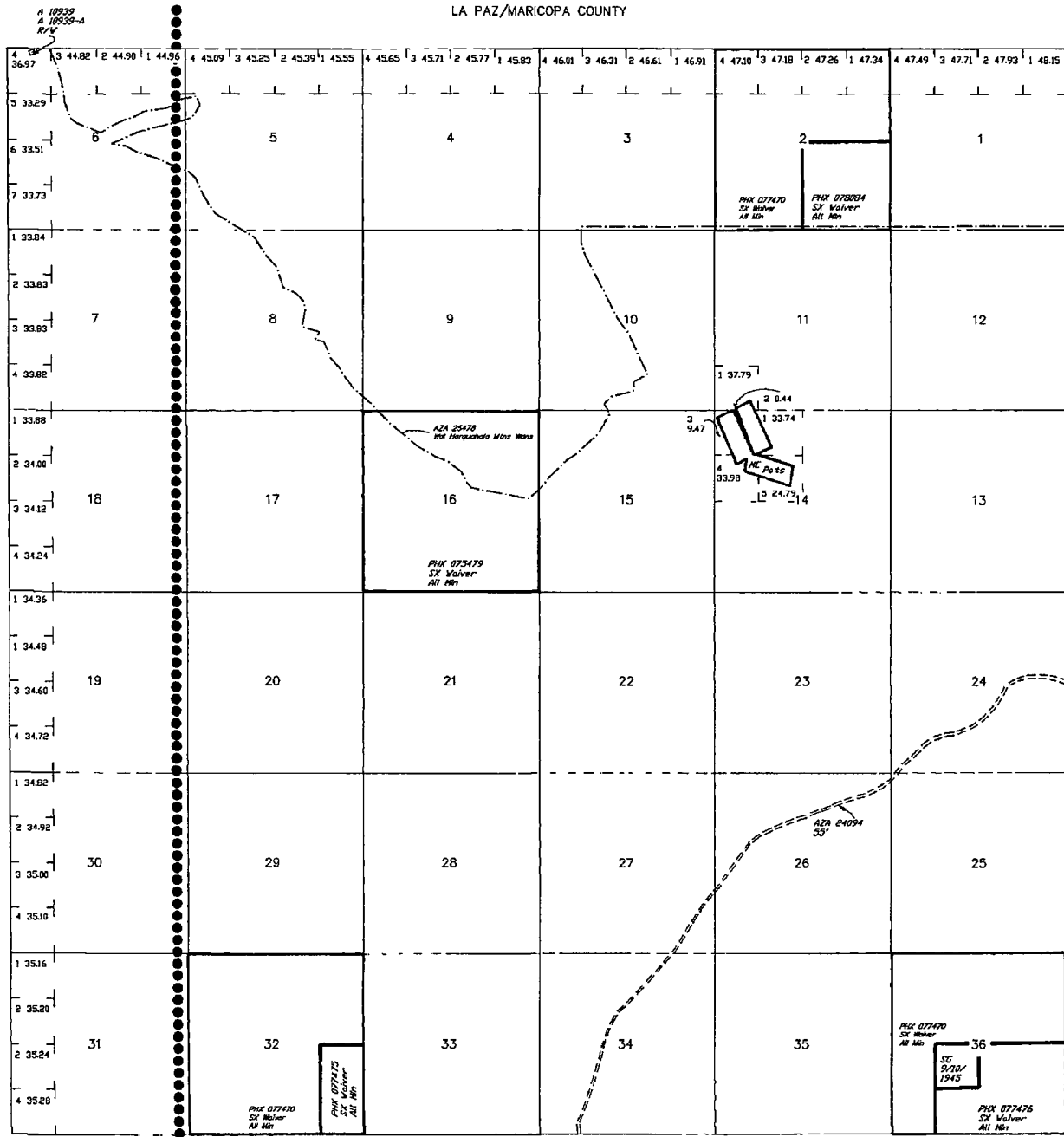
Date 12-17-05

Signature Robert E White

TOWNSHIP 5 NORTH RANGE 10 WEST OF THE GILA AND SALT RIVER MERIDIAN, ARIZONA

LA PAZ/MARICOPA COUNTY

STATUS OF PUBLIC DOMAIN
LAND AND MINERAL TITLES



INDEX TO SEGREGATED TRACTS				
RESURVEY TRACT NO	ORIGINAL SURVEY			
	T	R	SEC	SUBDIVISION

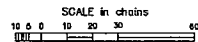
FOR ORDERS AFFECTING DISPOSAL OR USE OF UNIDENTIFIED LANDS WITHDRAWN FOR CLASSIFICATION, MINERALS, WATER AND/OR OTHER PUBLIC PURPOSES, REFER TO INDEX OF MISCELLANEOUS DOCUMENTS.

- DIST NO 2
- GRAZING DIST 2
- MDS 340 NE
- AZA 28043 R/W
Sec 6 : Lot 4
- AZA 31254 R/W 25
Sec 26 : SW1/4SW1/4

LA PAZ
012

MARICOPA
013

Lot
Long 33°43'29"N
11314'15"W



WARNING STATEMENT
This plot is the Bureau's Record of Title, and should be used only as a graphic display of the township survey data. Recordation herein do not reflect title changes which may have been affected by related instruments of title or other bodies of water. Refer to the cadastral surveys for official survey information.

CURRENT TO	TH	T	R
7-10-2002	PV	5 N	10 W

RUN TIME: 09:50 AM

Adm State: AZ

UNITED STATES DEPARTMENT OF INTERIOR
BUREAU OF LAND MANAGEMENT
GEOGRAPHIC REPORT WITH LAND
Sorted by Serial Number

RUN DATE: 12/19/2005

Page 1 of 1

Serial Number: AZA 025478

Total Case Acres: 22,880.000

<u>Casetype</u>	<u>Case Disp</u>	14	0050N	0100W	<u>Sect</u>	<u>Sur Typ</u>	<u>Sur Num</u>	<u>Suff</u>	<u>Subdivision</u>	<u>Act Pend</u>
231106	AUTHORIZED				016	ALIQ FF			N2NE; PART S2NE,N2NW,SEW;	

Serial Number: AZA 027688

Total Case Acres: 1.000

<u>Casetype</u>	<u>Case Disp</u>	14	0050N	0100W	<u>Sect</u>	<u>Sur Typ</u>	<u>Sur Num</u>	<u>Suff</u>	<u>Subdivision</u>	<u>Act Pend</u>
380913	EXPIRED				016	FF		1	PART;	

Phoenix 075479 "T"

containing 5,631.76 acres in exchange for the following described base lands:

G. and S.R.M.

- T. 8 S., R. 1 W., sec. 2, NE $\frac{1}{4}$, SW $\frac{1}{4}$, W $\frac{1}{2}$ SE $\frac{1}{4}$ (unsurveyed);
- T. 5 N., R. 19 W., sec. 16, NW $\frac{1}{4}$, E $\frac{1}{2}$ SW $\frac{1}{4}$ (unsurveyed);
- T. 3 N., R. 8 W., sec. 2, All (unsurveyed);
- T. 21 N., R. 17 W., sec. 32, lots 1, 2, 3, 7, NE $\frac{1}{4}$, NE $\frac{1}{4}$ SE $\frac{1}{4}$;
- T. 21 N., R. 18 W., sec. 2, lots 1, 2, 3, 4, SE $\frac{1}{4}$, S $\frac{1}{2}$;
- secs. 32 and 36, All;
- T. 6 S., R. 7 W., sec. 36, All;
- T. 5 N., R. 10 W., sec. 16, All; (Unsurveyed);
- T. 26 N., R. 14 W., sec. 16, lots 1, 2, NW $\frac{1}{4}$ NE $\frac{1}{4}$, S $\frac{1}{2}$ NE $\frac{1}{4}$, SE $\frac{1}{4}$, W $\frac{1}{2}$;

containing 3,559.43 acres of surveyed school-section land and unsurveyed school-section land estimated by protraction to contain 2,000 acres. Title to the unsurveyed base lands has never vested in the State and the minerals therein are not reserved to the State.

The deed of reconveyance includes all the surveyed base land except lot 2 sec. 16, T. 26 N., R. 14 W., which is within the Walapai Indian reservation and the title to which has never vested in the State. As the reconveyed lands are in Grazing District No. 2 or No. 3, they now become a part of the respective districts. A part of the unsurveyed base land is also in Grazing District No. 3.

Proper notations of the approval for patenting of the selected lands with the reservation of the minerals therein to the United States should be made on the records of the district land office and the following notation made on the records opposite the surveyed base lands except lot 2 sec. 16, T. 26 N., R. 14 W.:

Reconveyed to the United States under Section 8, act of June 28, 1934 (48 Stat. 1269), amended by the act of June 26, 1936 (49 Stat. 1976), by the State of Arizona by deeds executed May 2, 1939 and June 11, 1940 and recorded May 11, 1939 and June 19, 1940, respectively. The State reserves all minerals.

Proper notations of the selection and approval should also be made opposite the description of the unsurveyed base lands.

Acknowledgment should be made of this decision after the action herein directed has been taken.

Classified to be a true
copy of the original

B-7 km

[Signature]

Paul David Halpsel
Acting Assistant Commissioner.